



Hornsea Project Four: Plans and Drawings



PINS Document Reference: D1.7.1
APFP Regulation 5(2)(k)

Volume D1, 7.1: Public Rights of Way Plan

Prepared	David Brooks, Ørsted, June 2021
Checked	Hannah Towner-Roethe, Ørsted, June 2021
Accepted	Keith Lynch, Ørsted, June 2021
Approved	Jamie Baldwin, Ørsted, June 2021
Doc No:	D1.7.1
Version:	A

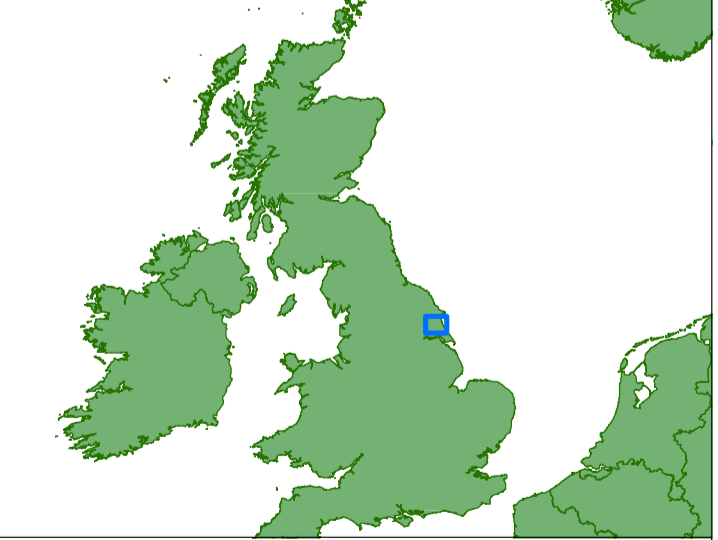
Hornsea Project Four Offshore Wind Farm Public Rights of Way Plan Index Sheet

APFP Regulations Reference: 5(2)(k) Application Document Number: DL7.1

-  Sheet Boundary
-  Order Limits



Sources:
Service Layer Credits: Contains OS data © Crown Copyright and database right 2020.
© Crown copyright and database rights (2021) Ordnance Survey 0100031675. All rights reserved.



Coordinate system: British National Grid
Vertical reference: ODN
Scale @ A1: 1:55,000
0 625 1,250 2,500 Meters
0 625 1,250 2,500 Yards








REV	Revised	DATE
A	Final base for DCO	14/02/2021
B	Updated service and/or project details, following consultation	18/02/2021

Public Rights of Way Plans - Index Sheet
Document no: HOW040318
Created by: XDAOO
Checked by: HATOW
Accepted by: KELLY
Approved by: JAMIB

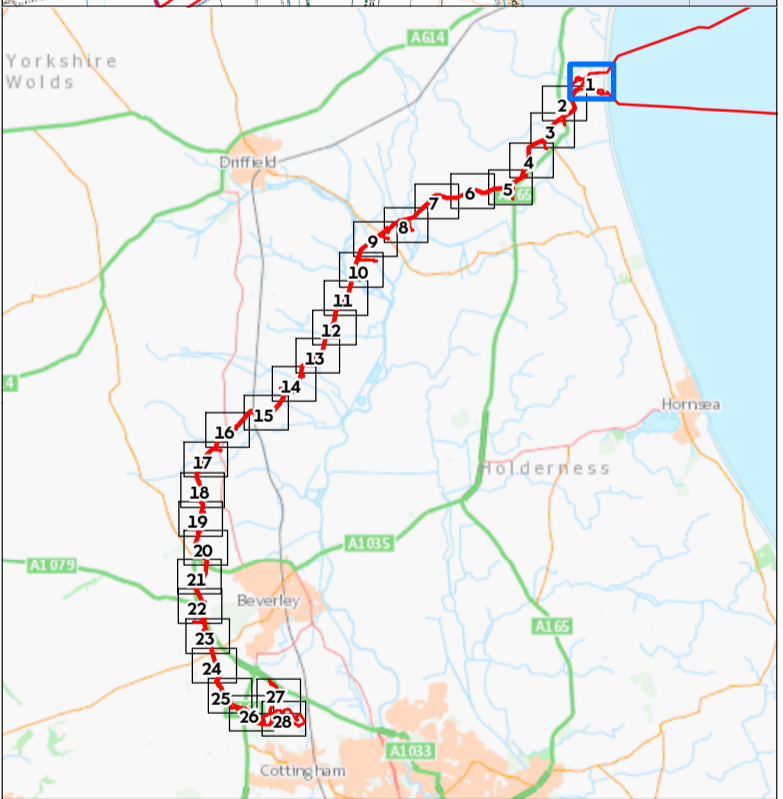
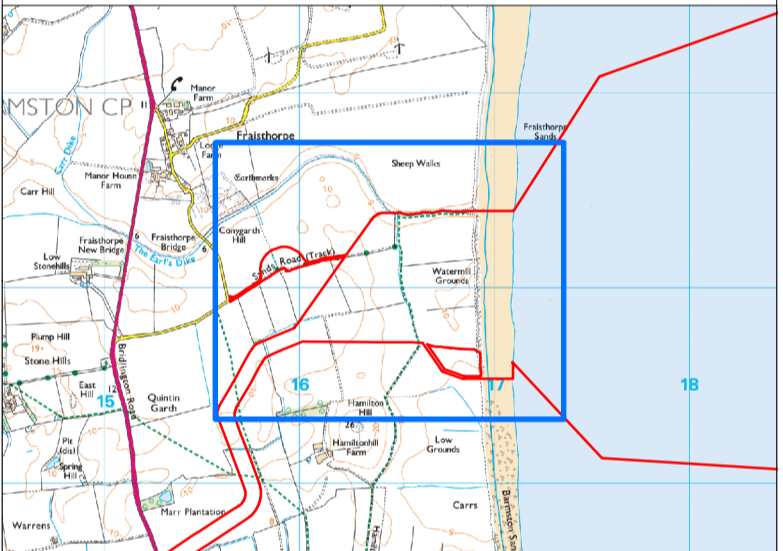


Hornsea Project Four Offshore Wind Farm Public Rights of Way Plan Sheet 1 of 28

APFP Regulations Reference : 5(2)(k) Application Document Number : DL7.1

-  Sheet Boundary
-  Order Limits
-  Public Right of Way Diversion
-  Public Right of Way
-  Public Right of Way to be temporarily stopped up
-  Public Right of Way Diversion - Indicative Area
-  England Coastal Path (indicative extent*)

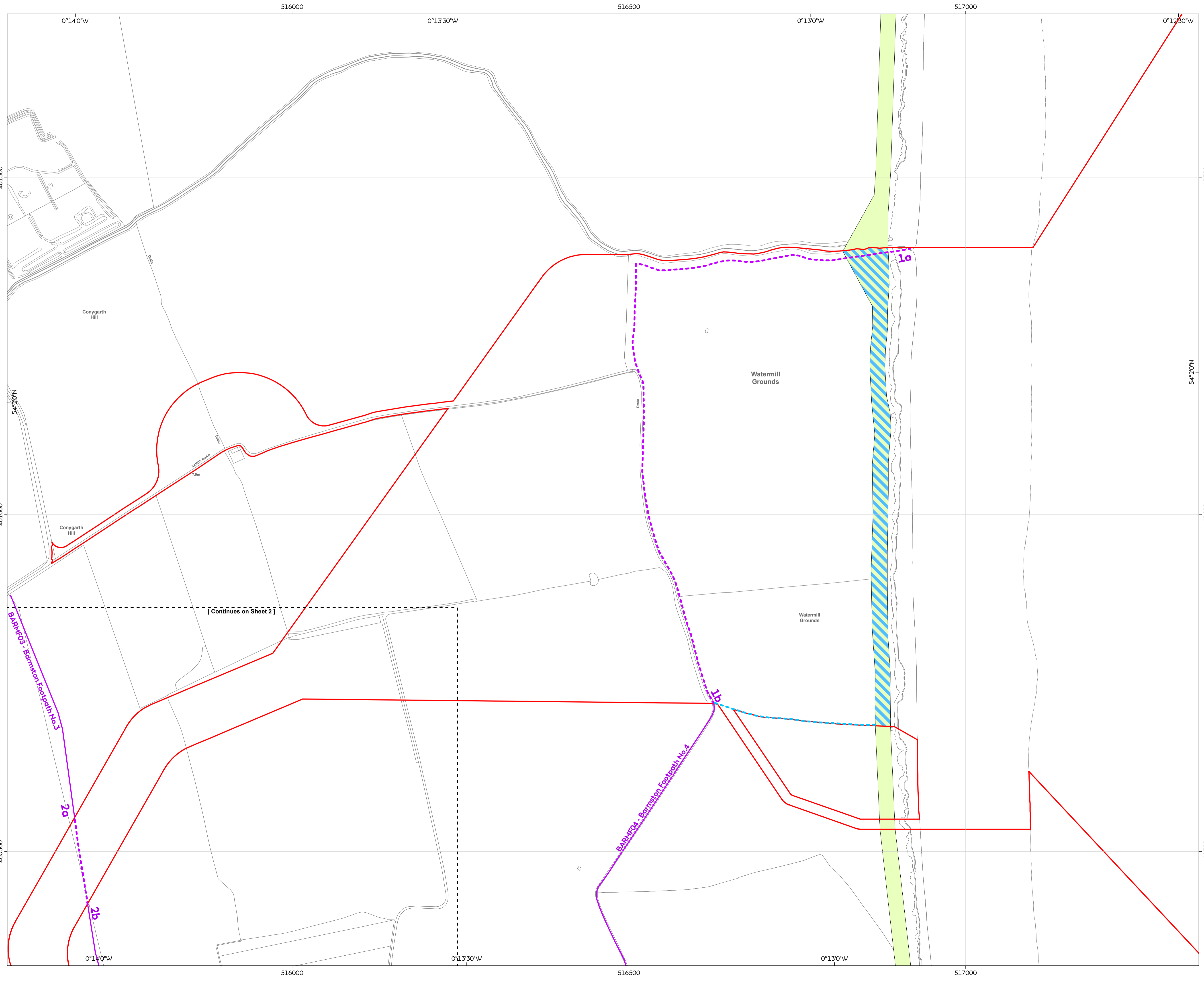
Sources:
* The extent of the England Coastal Path has been calculated as 14 years of cliff erosion (at 1.0m per year), set back 6m from the edge of the cliff.
Service Layer Credits: Contains OS data © Crown Copyright and database right 2020. © Crown copyright and database rights [2021] Ordnance Survey 0300031673. All rights reserved.



Coordinate system: British National Grid
Vertical reference: ODN
Scale @ A1: 1:2,500
0 25 50 100 Meters
0 25 50 100 Yards
GRID NORTH

REV	REMARKS	DATE
1	Site plan to ODP	14/09/2023
A	Updated cartouche and/or project elements, following consultation	14/09/2023

Public Rights of Way Plans - Index Sheet
Document no: HOW040318
Created by: XDAOO
Checked by: HATOW
Accepted by: KELLY
Approved by: JAMIB



[Continues on Sheet 2]

461500

461000

460500

461500

461000

460500

54°20'N

54°20'N

0°14'0"W 516000 0°13'30"W 516500 0°13'0"W 517000 0°12'30"W

0°14'0"W 516000 0°13'30"W 516500 0°13'0"W 517000

Conygarth Hill

Conygarth Hill

Watermill Grounds

Watermill Grounds

BAR/PC03 - Barnston Footpath No.3

BAR/PC04 - Barnston Footpath No.4

1a

1b

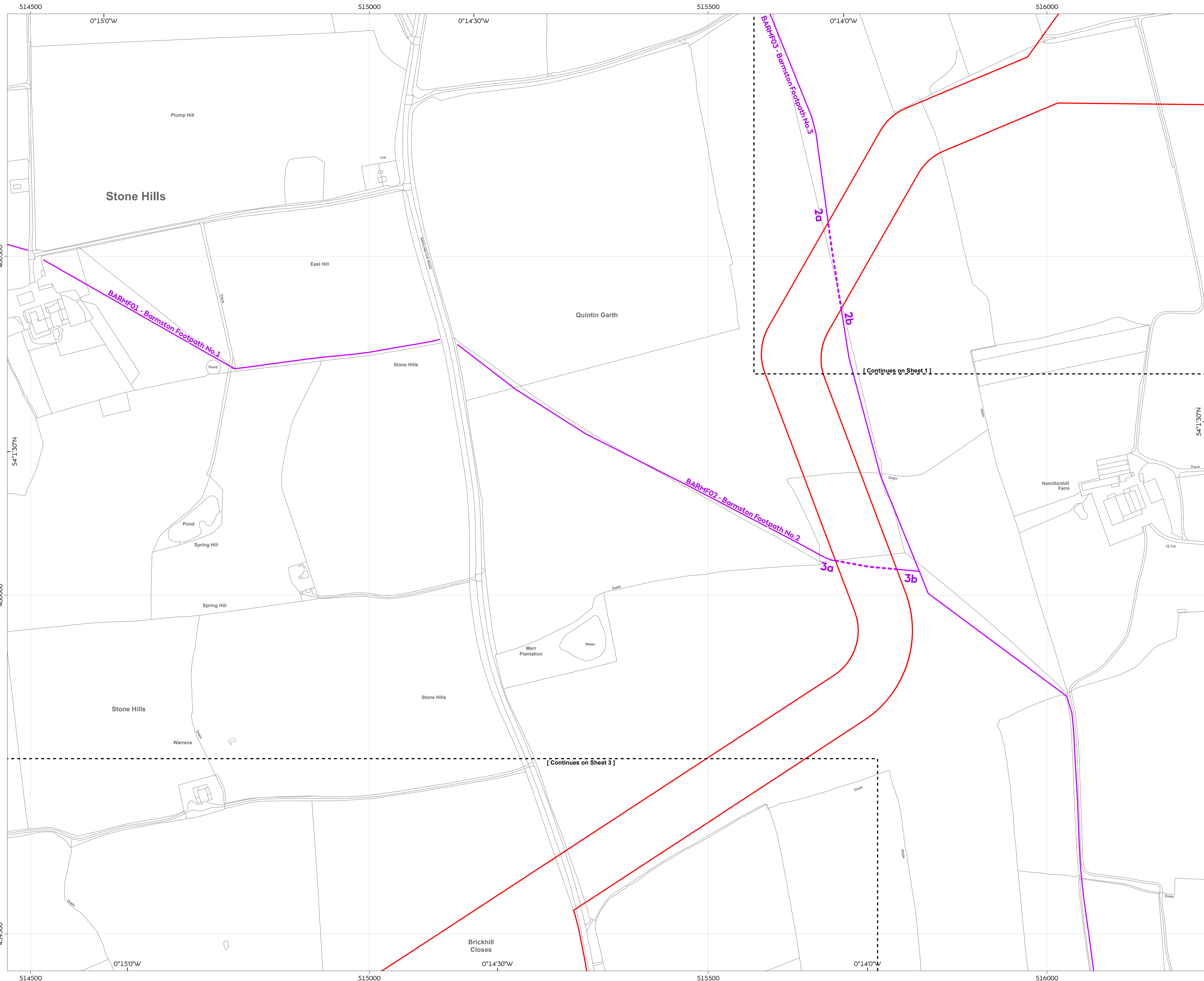
0°14'0"W

516000

516500

0°13'0"W

517000

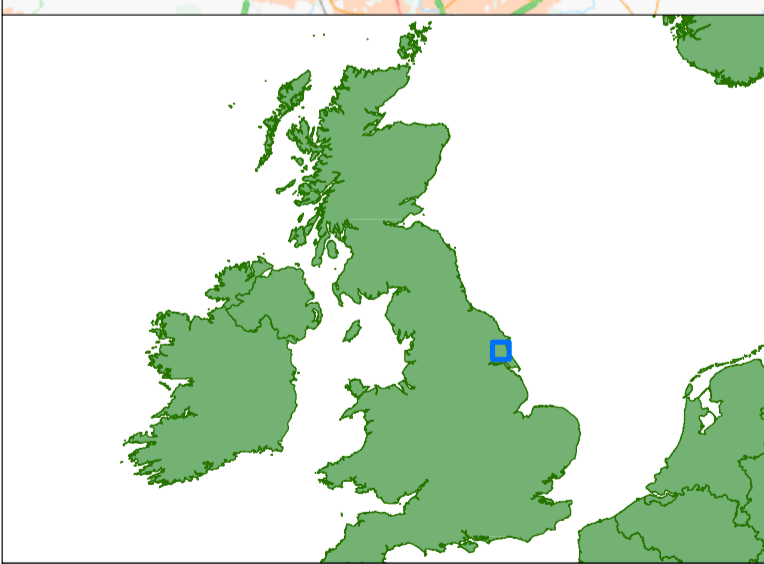
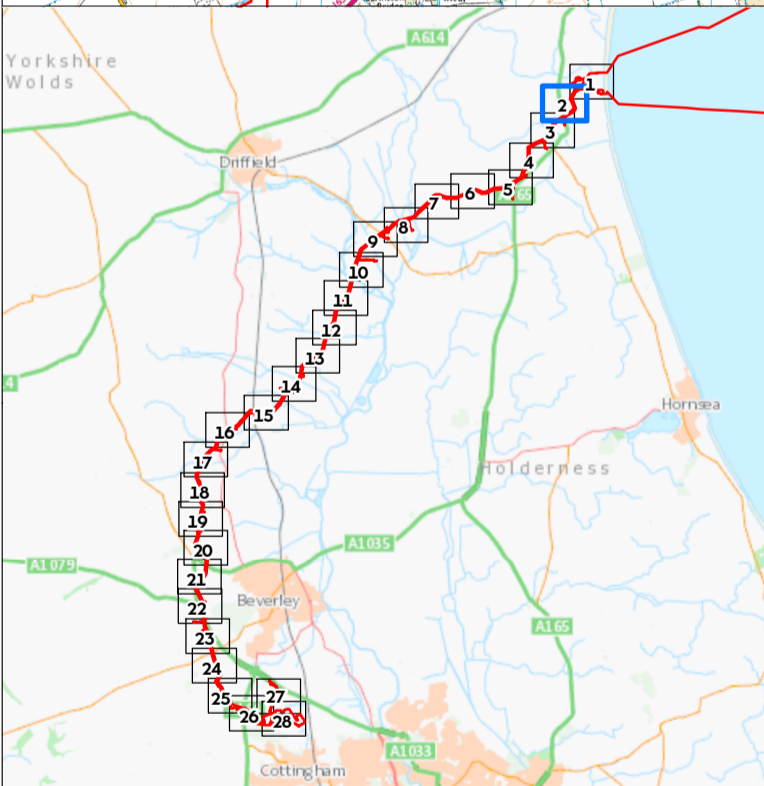
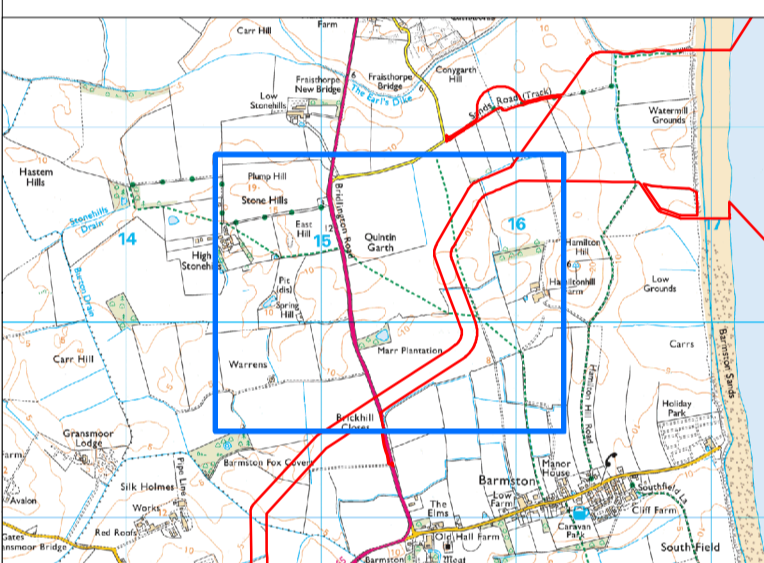


Hornsea Project Four Offshore Wind Farm Public Rights of Way Plan Sheet 2 of 28

APFP Regulations Reference: 5(2)(k) Application Document Number: D1.7.1

- Sheet Boundary
- Order Limits
- Public Right of Way
- Public Right of Way to be temporarily stopped up

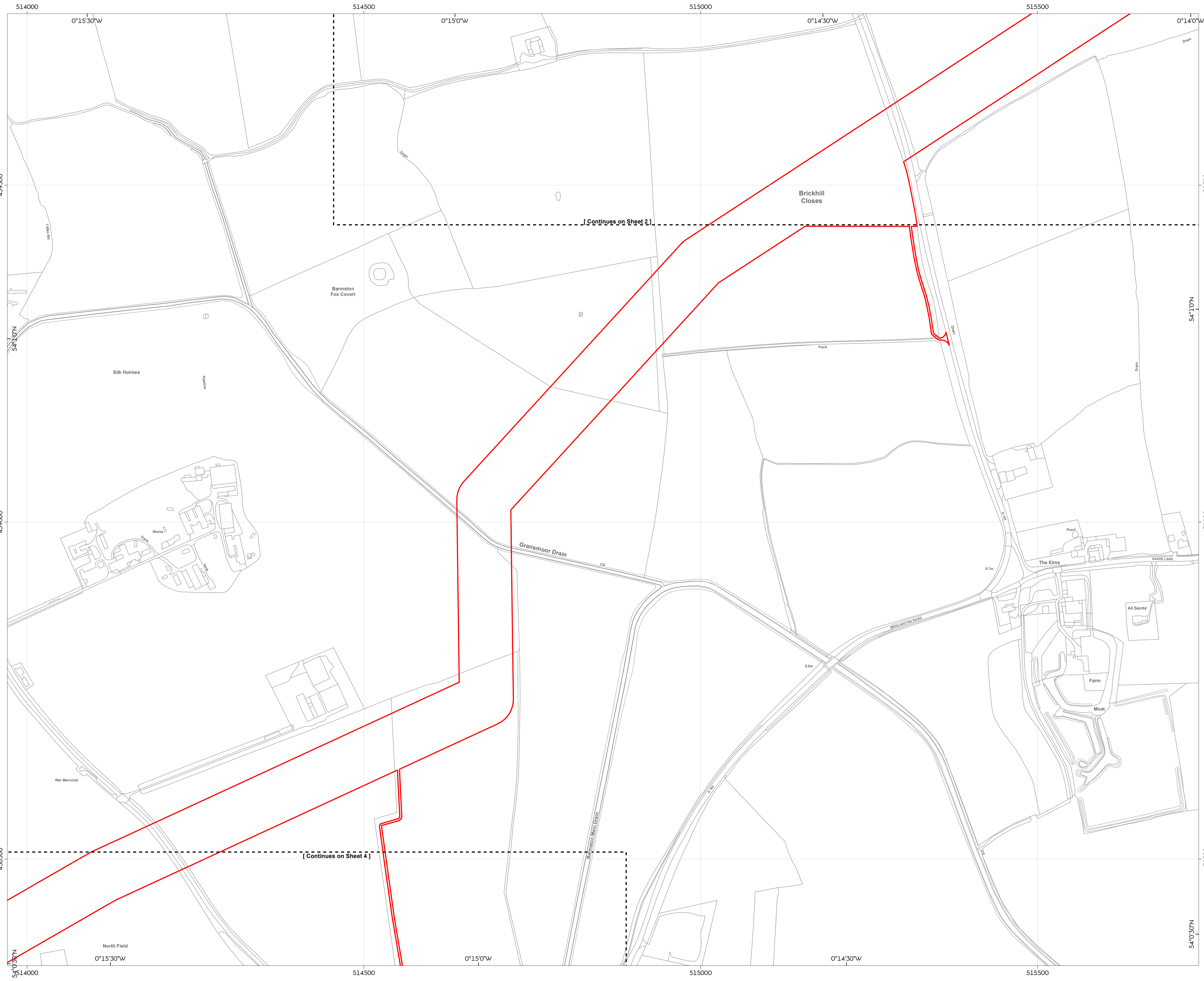
Sources:
 * The extent of the England Coastal Path has been calculated as 14 years of cliff erosion (at 1.0m per year), set back 6m from the edge of the cliff.
 Service Layer Credits: Contains OS data © Crown Copyright and database right 2020. © Crown copyright and database rights [2021] Ordnance Survey 0300033673. All rights reserved.



Coordinate system: British National Grid
 Vertical reference: ODN
 Scale @ A1: 1:2,500
 0 25 50 100 Meters
 0 25 50 100 Yards
 GRID NORTH

REV	REMARKS	DATE
1	Site plan for DCO	14/09/2020
A	Updated cartouche and/or project elements, following consultation	14/09/2021

Public Rights of Way Plans - Index Sheet
 Document no: HOW040318
 Created by: XDAO0
 Checked by: HATOW
 Accepted by: KELLY
 Approved by: JAMIB

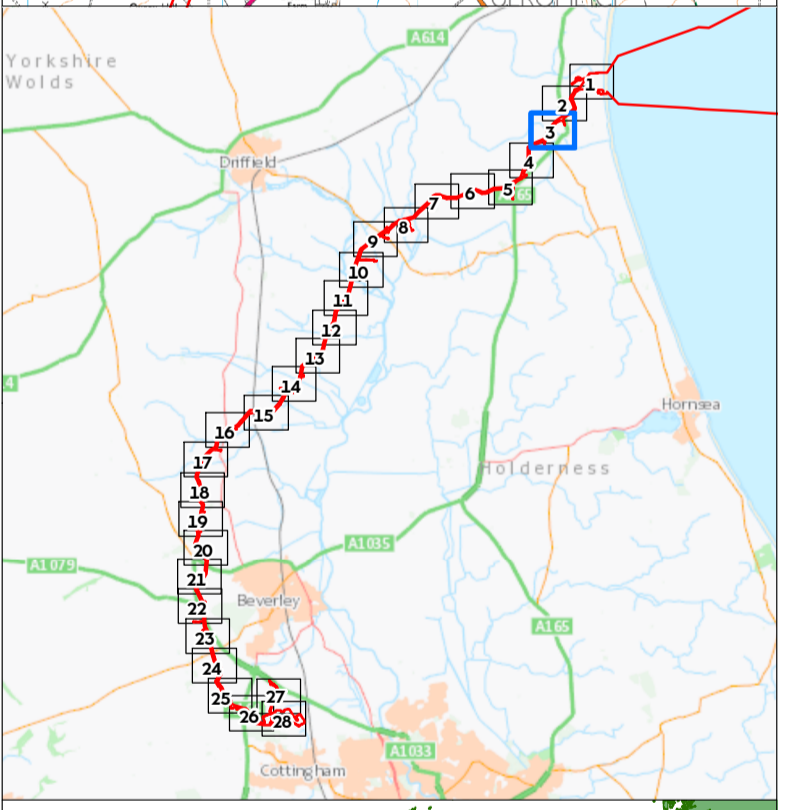
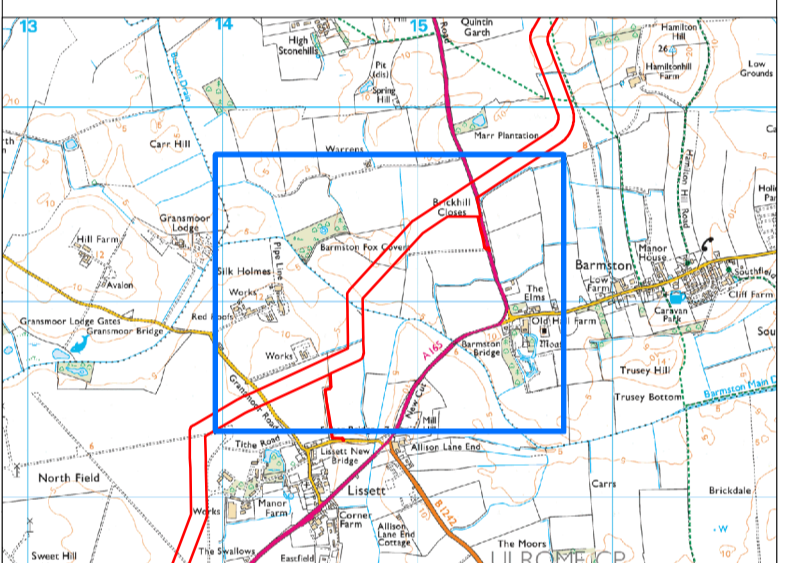


Hornsea Project Four Offshore Wind Farm Public Rights of Way Plan Sheet 3 of 28

APFP Regulations Reference: 5(2)(k) Application Document Number: DL7.1

- Sheet Boundary
- Order Limits

Sources:
 * The extent of the England Coastal Path has been calculated as 14 years of cliff erosion (at 1.0m per year), set back 6m from the edge of the cliff.
 Service Layer Credits: Contains OS data © Crown Copyright and database right 2020.
 © Crown copyright and database rights [2021] Ordnance Survey 0300033673. All rights reserved.





Coordinate system: British National Grid
 Vertical reference: ODN
 Scale @ A1: 1:2,500
 0 25 50 100 Meters
 0 25 50 100 Yards
 GRID NORTH

REV	REMARKS	DATE
A	Updated contour and/or project elements, following consultation	14/09/2021
		14/09/2021

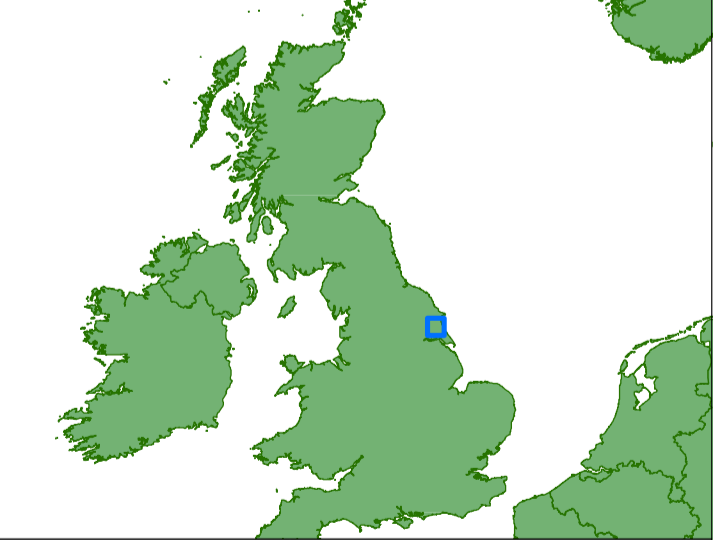
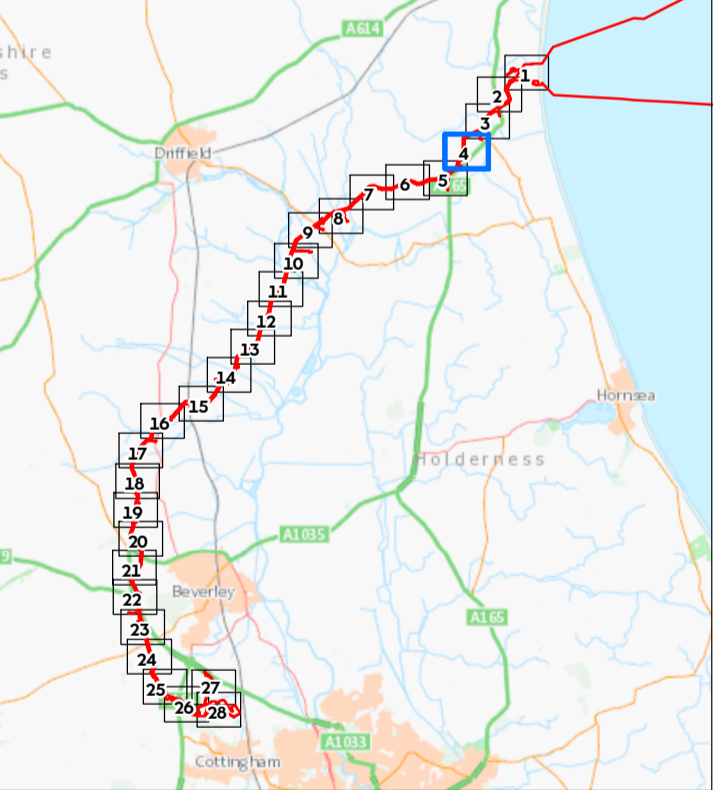
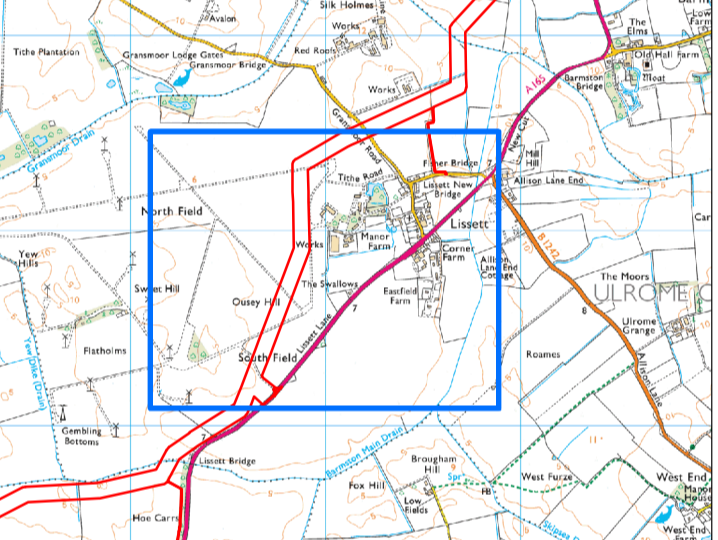
Public Rights of Way Plans - Index Sheet
 Document no: HOW040318
 Created by: XDAO0
 Checked by: HATOW
 Accepted by: KELLY
 Approved by: JAMIB




Hornsea Project Four Offshore Wind Farm Public Rights of Way Plan Sheet 4 of 28

APFP Regulations Reference: 5(2)(k) Application Document Number: D1.7.1

-  Sheet Boundary
-  Order Limits

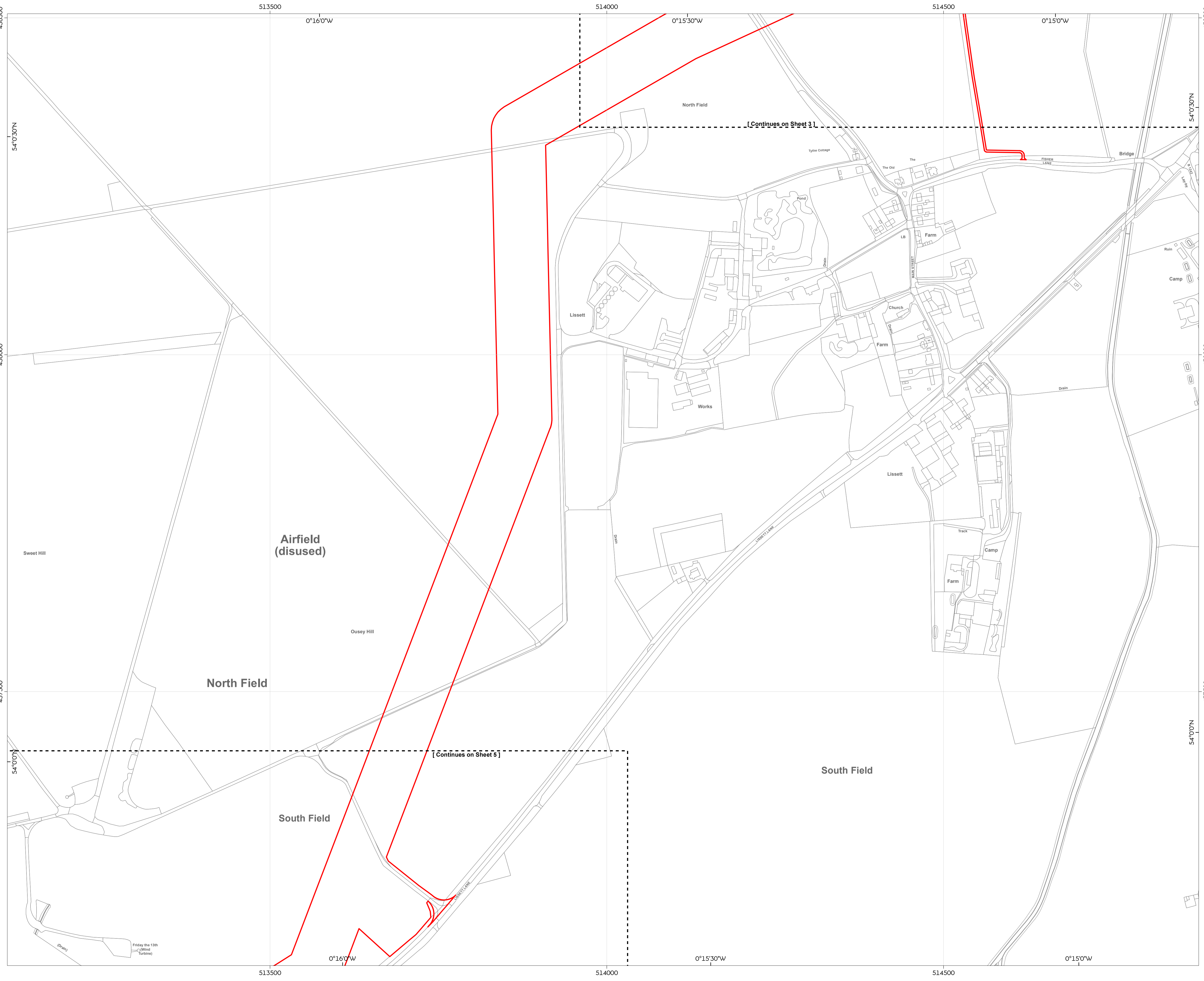
Sources:
 * The extent of the England Coastal Path has been calculated as 14 years of cliff erosion (at 1.0m per year), set back 6m from the edge of the cliff.
 Service Layer Credits: Contains OS data © Crown Copyright and database right 2020.
 © Crown copyright and database rights [2021] Ordnance Survey 0300033673. All rights reserved.



Coordinate system: British National Grid
 Vertical reference: ODN
 Scale @ A1: 1:2,500






REV	REMARKS	DATE
A	Updated cartouche onshore project elements, following consultation	14/09/2023

Public Rights of Way Plans - Index Sheet
 Document no: HOW040318
 Created by: XDAOO
 Checked by: HATOW
 Accepted by: KELLY
 Approved by: JAMIB

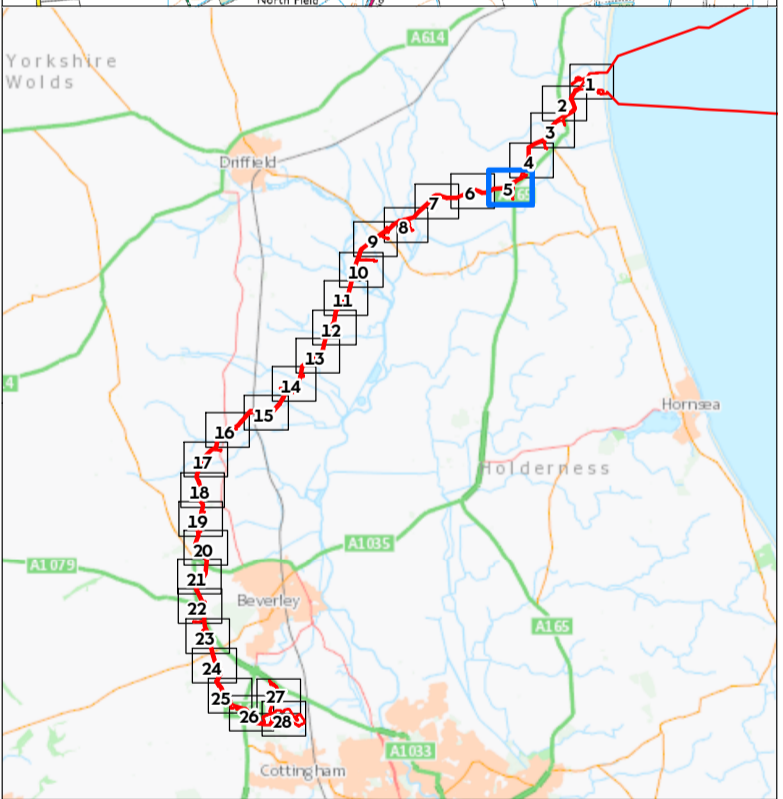
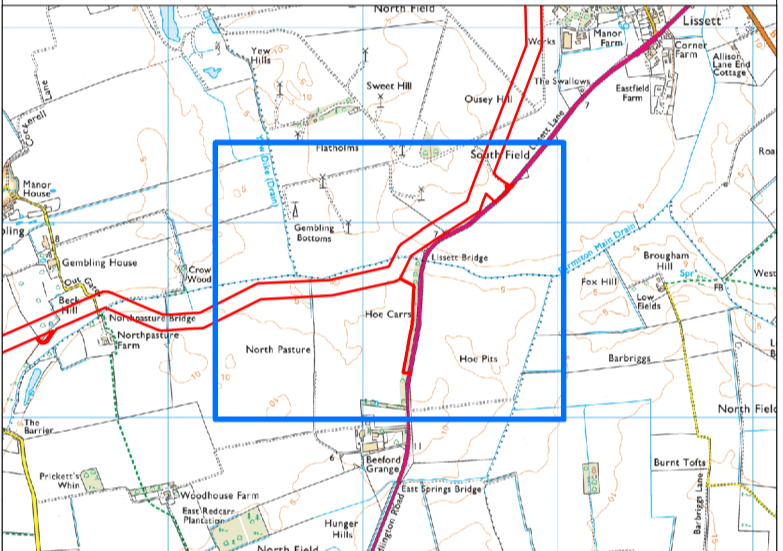


Hornsea Project Four Offshore Wind Farm Public Rights of Way Plan Sheet 5 of 28

APFP Regulations Reference: 5(2)(k) Application Document Number: DL1.7.1

-  Sheet Boundary
-  Order Limits

Sources:
 * The extent of the England Coastal Path has been calculated as 14 years of cliff erosion (at 1.0m per year), set back 6m from the edge of the cliff.
 Service Layer Credits: Contains OS data © Crown Copyright and database right 2020.
 © Crown copyright and database rights [2021] Ordnance Survey 0300033673. All rights reserved.



Coordinate system: British National Grid
 Vertical reference: ODN
 Scale @ A1: 1:2,500

REV	REMARK	DATE
A	Updated cartographic project elements, following consultation	14/09/2023





Public Rights of Way Plans - Index Sheet
 Document no: HOW040318
 Created by: XDAO0
 Checked by: HATOW
 Accepted by: KELLY
 Approved by: JAMIB



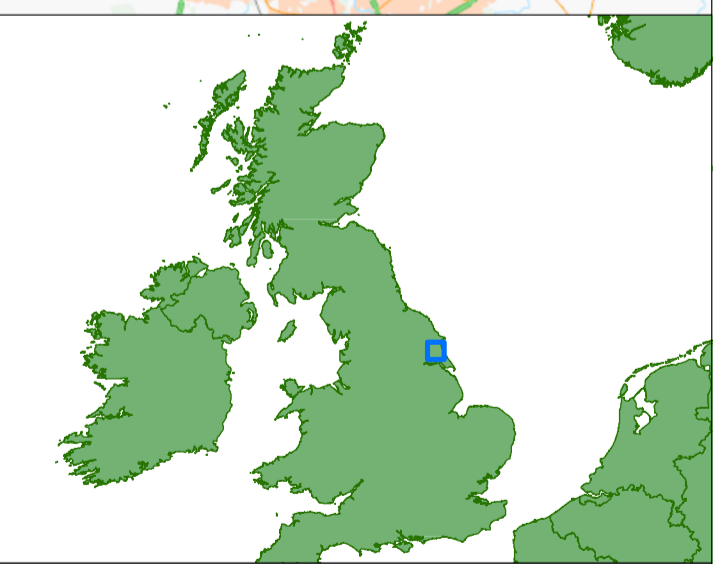
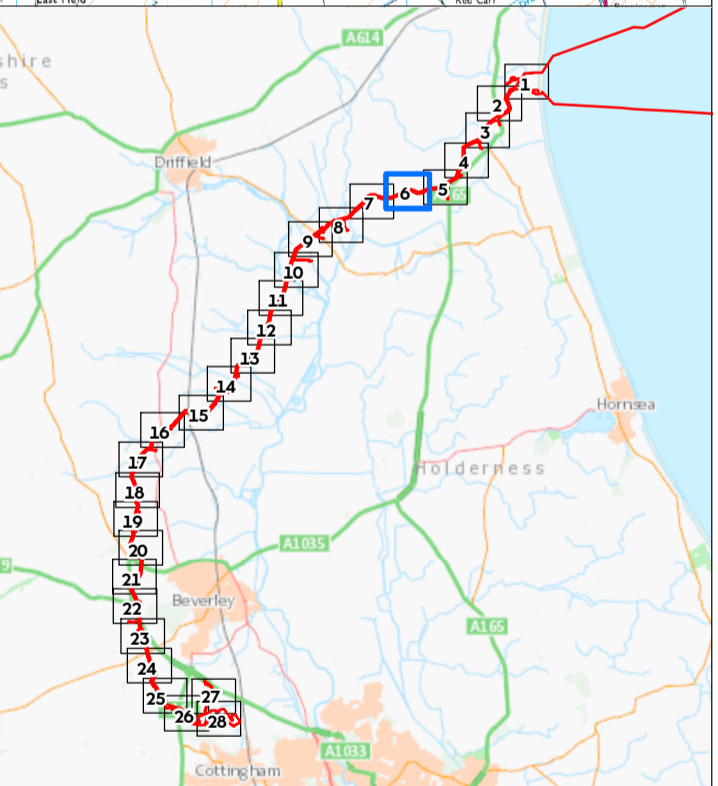
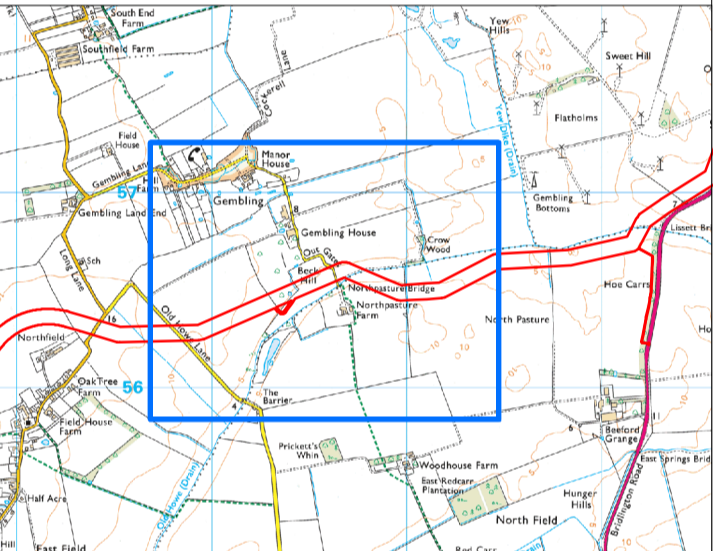
512500 513000 513500 514000
 0°17'0"W 0°16'30"W 0°16'0"W
 54°0'0"N
 457000
 [Continues on Sheet 6]
 South Field
 The Menace (Wind Turbine)
 Xpress Delivery (Wind Turbine)
 Friday the 13th (Wind Turbine)
 [Continues on Sheet 4]
 GIBBETT LANE
 BRICKFIELD ROAD
 Track
 Hoe Carrs
 North Field
 Hoe Pits
 North Pasture
 Gambling Bottoms
 Pump House
 Gill up down Stairs (Wind Turbine)
 0°17'0"W 0°16'30"W 0°16'0"W
 456500 456000
 53°59'30"N
 53°59'30"N 456500
 53°59'30"N
 456000

Hornsea Project Four Offshore Wind Farm Public Rights of Way Plan Sheet 6 of 28

APFP Regulations Reference : 5(2)(k) Application Document Number : D1.7.1

-  Sheet Boundary
-  Order Limits
-  Public Right of Way
-  Public Right of Way to be temporarily stopped up

Sources:
 * The extent of the England Coastal Path has been calculated as 14 years of cliff erosion (at 1.0m per year), set back 6m from the edge of the cliff.
 Service Layer Credits: Contains OS data © Crown Copyright and database right 2020. © Crown copyright and database rights [2021] Ordnance Survey 0300031673. All rights reserved.




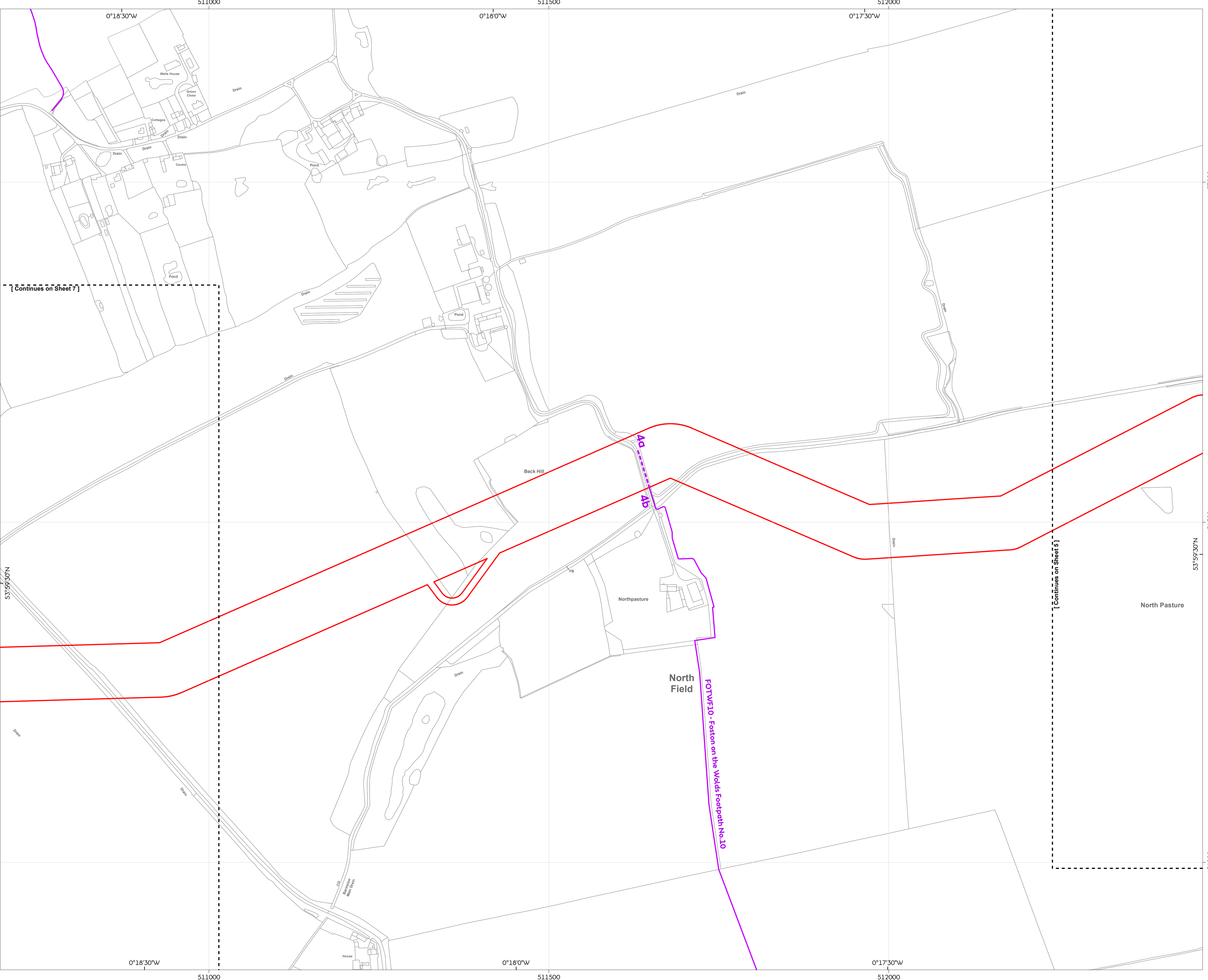
Coordinate system: British National Grid
 Vertical reference: ODN
 Scale @ A1: 1:2,500

0 25 50 100 Meters
 0 25 50 100 Yards

GRID NORTH





REV	REMARKS	DATE
A	Updated cartographic project elements, following consultation	16/09/2021

Public Rights of Way Plans - Index Sheet
 Document no: HOW040318
 Created by: XDAO0
 Checked by: HATOW
 Accepted by: KELLY
 Approved by: JAMIB

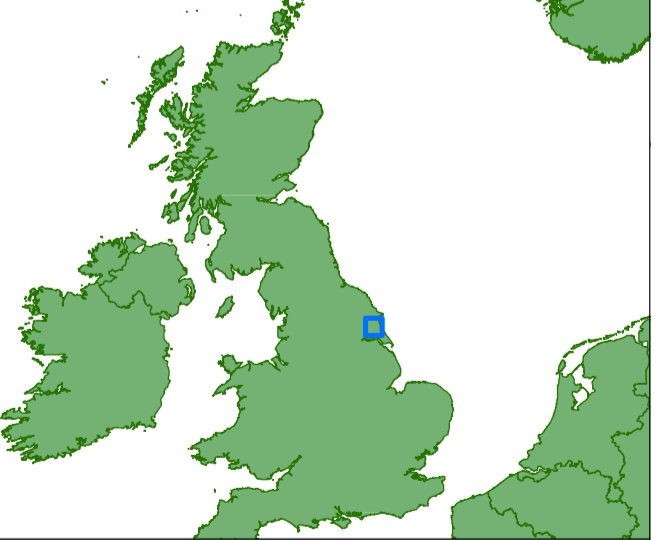
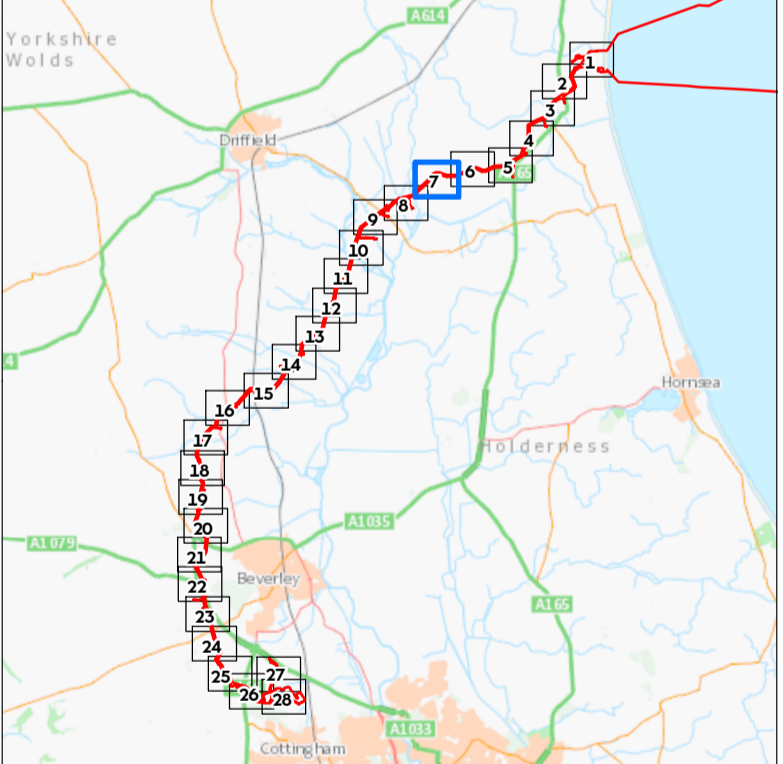
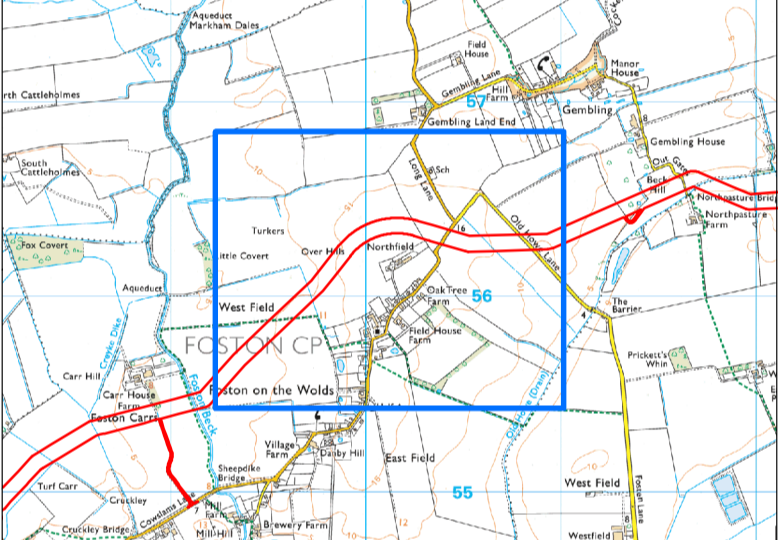



Hornsea Project Four Offshore Wind Farm Public Rights of Way Plan Sheet 7 of 28

APFP Regulations Reference: 5(2)(k) Application Document Number: DL7.1

-  Sheet Boundary
-  Order Limits
-  Public Right of Way
-  Public Right of Way to be temporarily stopped up

Sources:
 * The extent of the England Coastal Path has been calculated as 14 years of cliff erosion (at 1.0m per year), set back 6m from the edge of the cliff.
 Service Layer Credits: Contains OS data © Crown Copyright and database right 2020. © Crown copyright and database rights [2021] Ordnance Survey 0300033673. All rights reserved.



Coordinate system: British National Grid
 Vertical reference: ODN
 Scale @ A1: 1:2,500

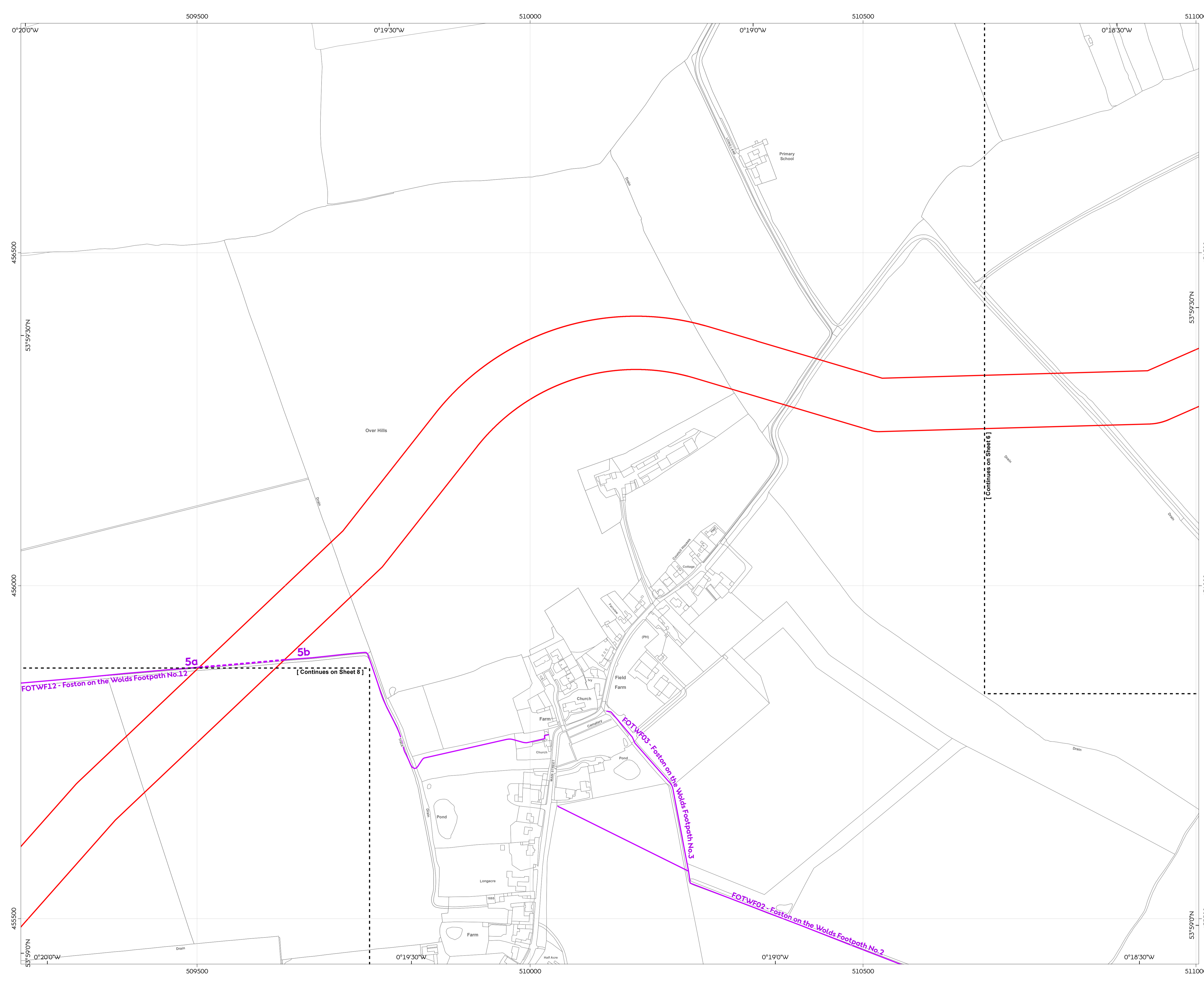
0 25 50 100 Meters

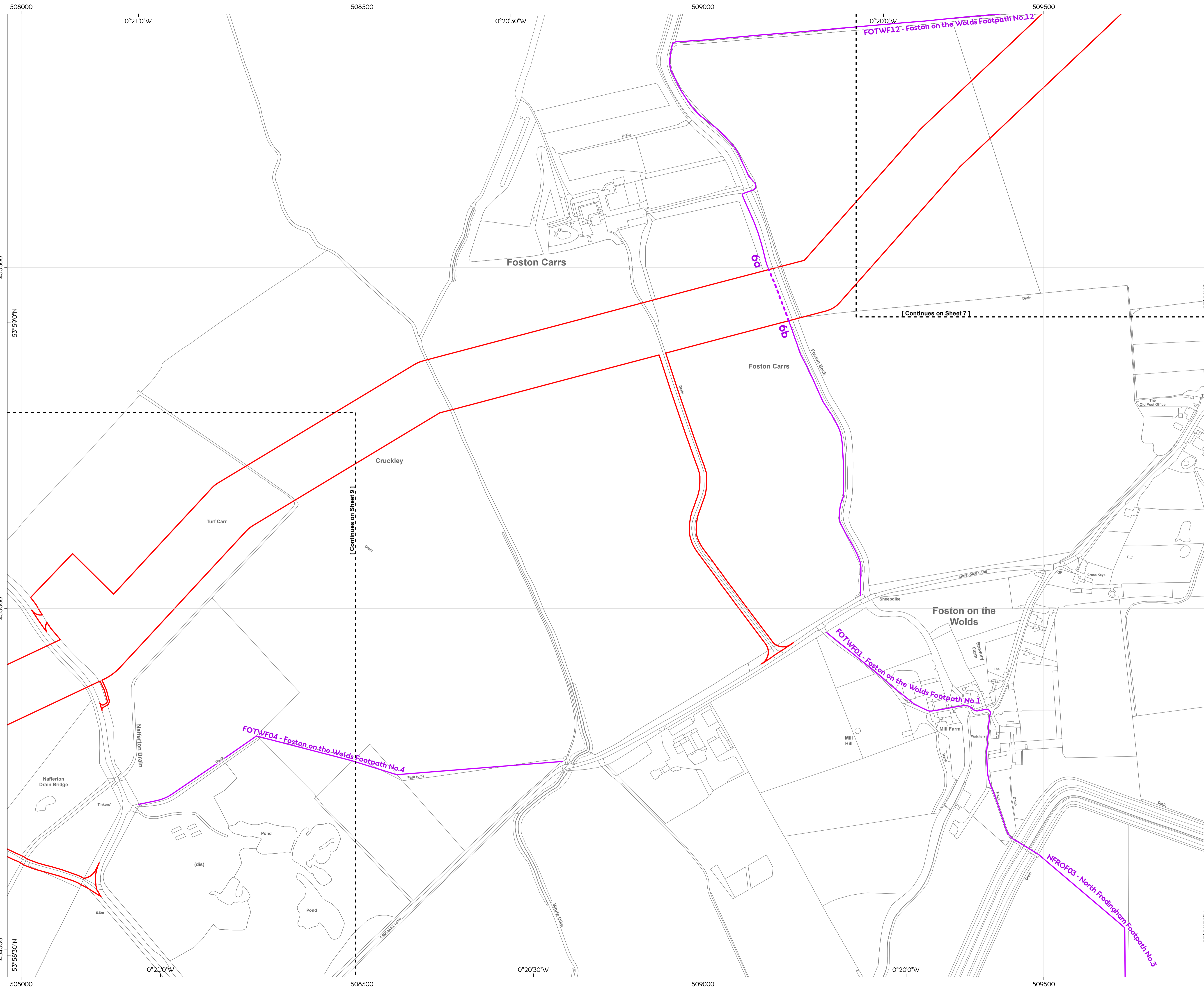
0 25 50 100 Yards

GRID NORTH

REV	REMARK	DATE
1	Site plan to ODP	14/03/2023
A	Updated cartouche onshore project elements, following consultation	14/06/2023





Public Rights of Way Plans - Index Sheet
 Document no: HOW040318
 Created by: XDAOO
 Checked by: HATOW
 Accepted by: KELLY
 Approved by: JAMIB



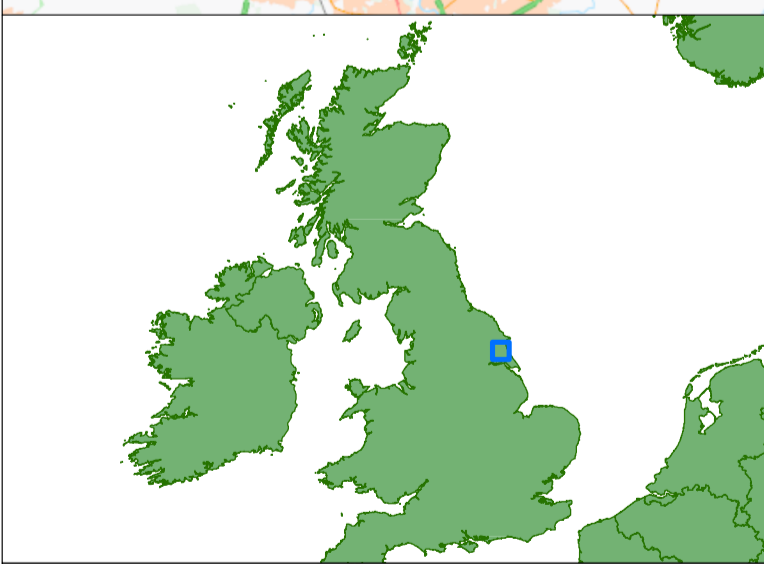
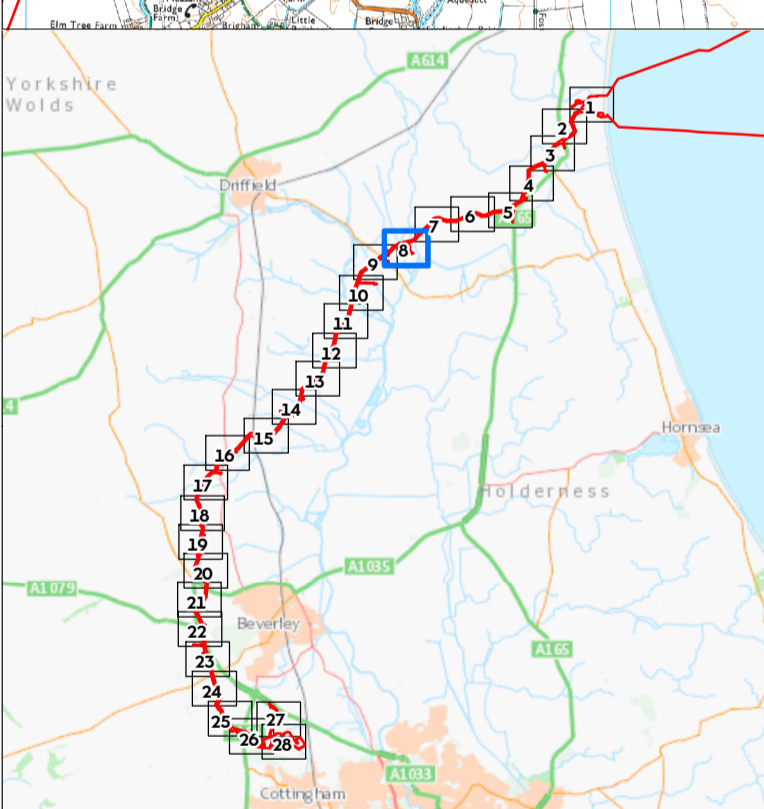
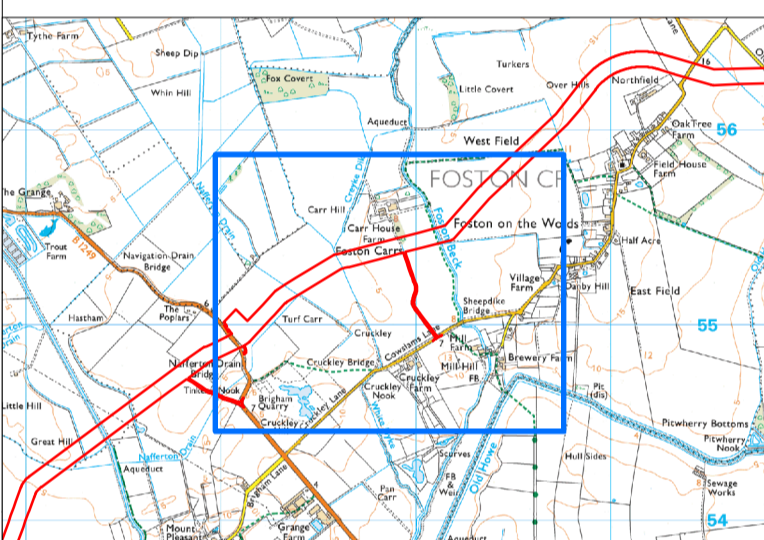


Hornsea Project Four Offshore Wind Farm Public Rights of Way Plan Sheet 8 of 28

APFP Regulations Reference : 5(2)(k) Application Document Number : D1.7.1

-  Sheet Boundary
-  Order Limits
-  Public Right of Way
-  Public Right of Way to be temporarily stopped up


Sources:
* The extent of the England Coastal Path has been calculated as 14 years of cliff erosion (at 1.0m per year), set back 6m from the edge of the cliff.
Service Layer Credits: Contains OS data © Crown Copyright and database right 2020. © Crown copyright and database rights [2021] Ordnance Survey 0300033673. All rights reserved.

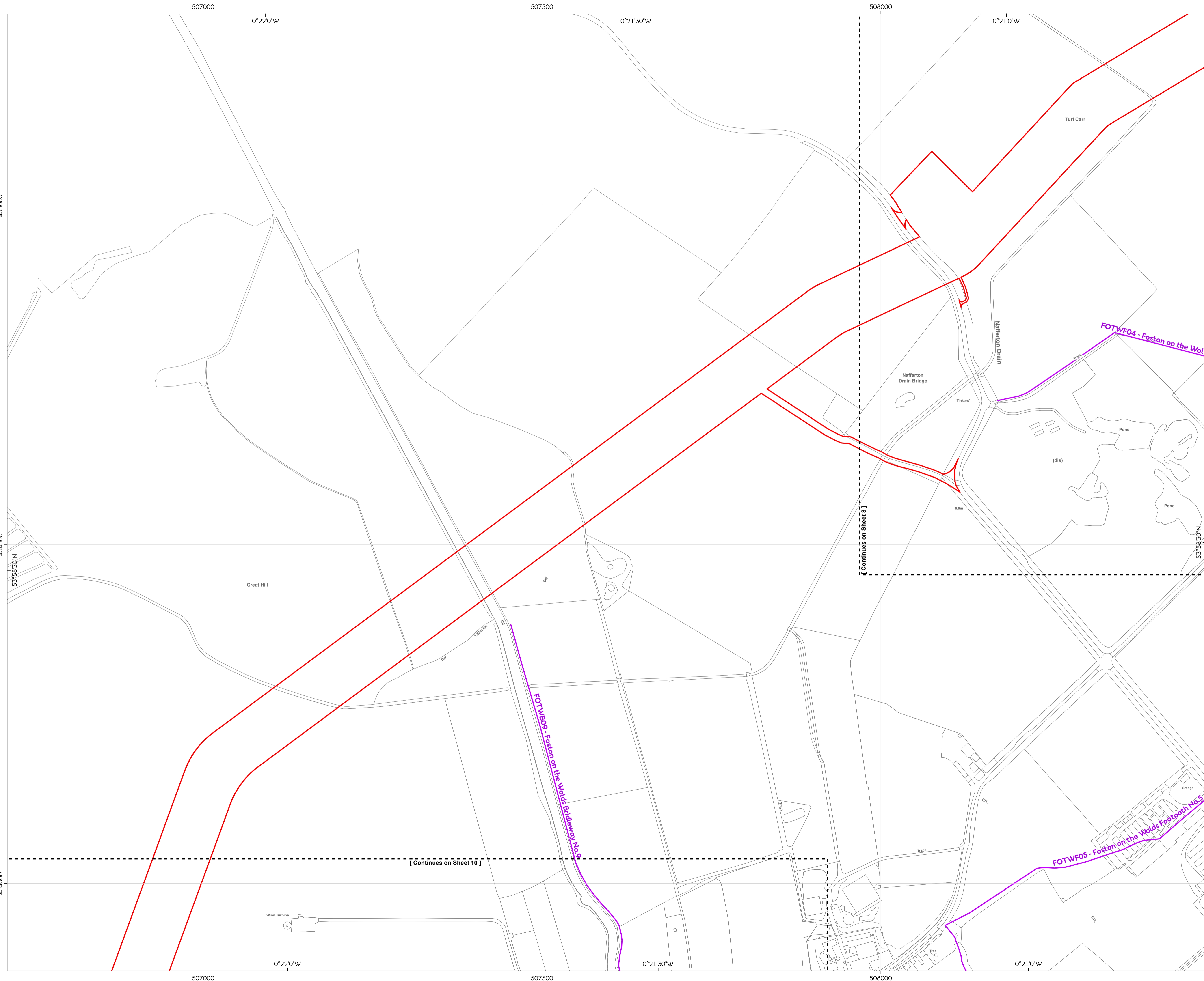


Coordinate system: British National Grid
Vertical reference: ODN
Scale @ A1: 1:2,500
0 25 50 100 Meters
0 25 50 100 Yards
GRID NORTH

REV	REMARKS	DATE
1	Issue for approval	14/05/2024
A	Updated contour and/or project elements, following consultation	14/06/2024

Public Rights of Way Plans - Index Sheet
Document no: HOW040318
Created by: XDAO
Checked by: HATOW
Accepted by: KELLY
Approved by: JAMIB



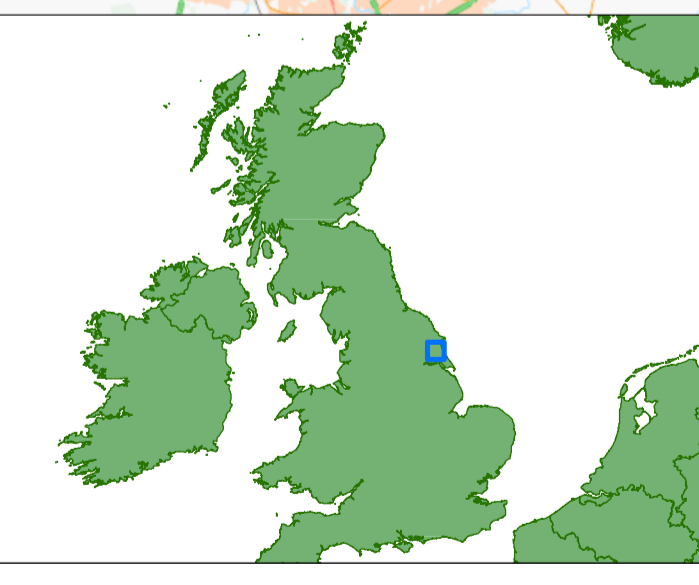
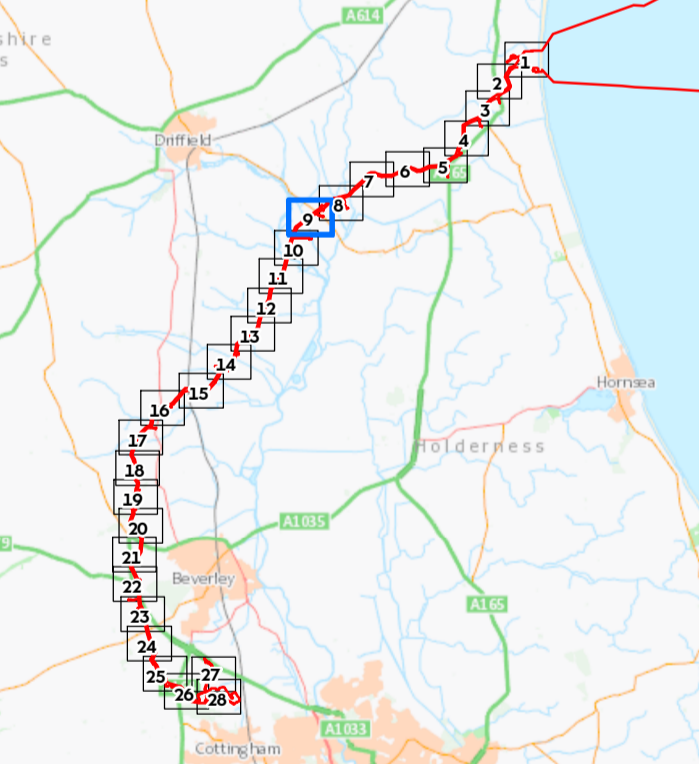
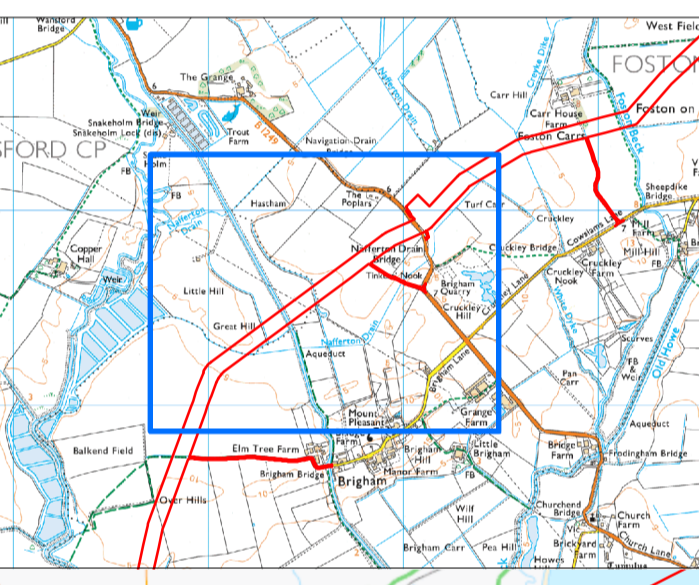


Hornsea Project Four Offshore Wind Farm Public Rights of Way Plan Sheet 9 of 28

APFP Regulations Reference: 5(2)(k) Application Document Number: D1.7.1

- Sheet Boundary
- Order Limits
- Public Right of Way

Sources:
 * The extent of the England Coastal Path has been calculated as 14 years of cliff erosion (at 1.0m per year), set back 6m from the edge of the cliff.
 Service Layer Credits: Contains OS data © Crown Copyright and database right 2020. © Crown copyright and database rights [2021] Ordnance Survey 0300033673. All rights reserved.



Coordinate system: British National Grid
 Vertical reference: ODN
 Scale @ A1: 1:2,500
 0 25 50 100 Meters
 0 25 50 100 Yards





REV	REMARKS	DATE
1	Site plan for O&M	14/09/2020
A	Updated cartouche and project elements, following consultation	14/09/2021

Public Rights of Way Plans - Index Sheet
 Document no: HOW040318
 Created by: XDAOO
 Checked by: HATOW
 Accepted by: KELLY
 Approved by: JAMIB

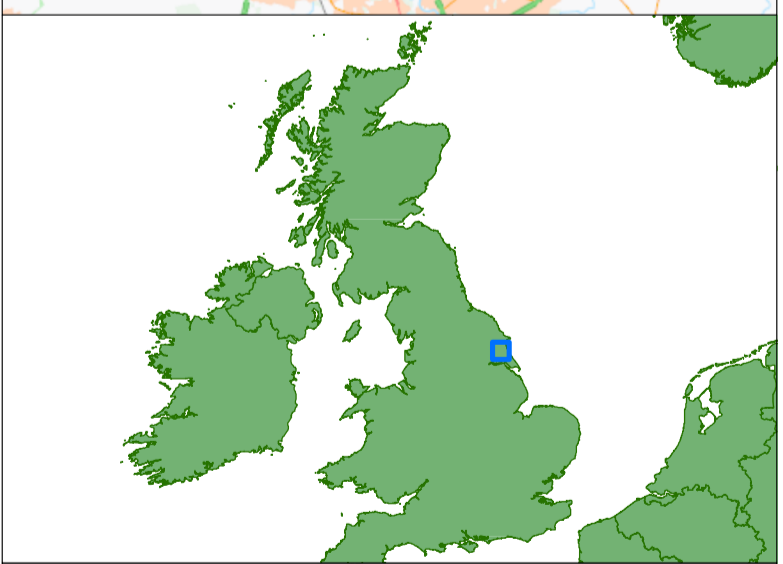
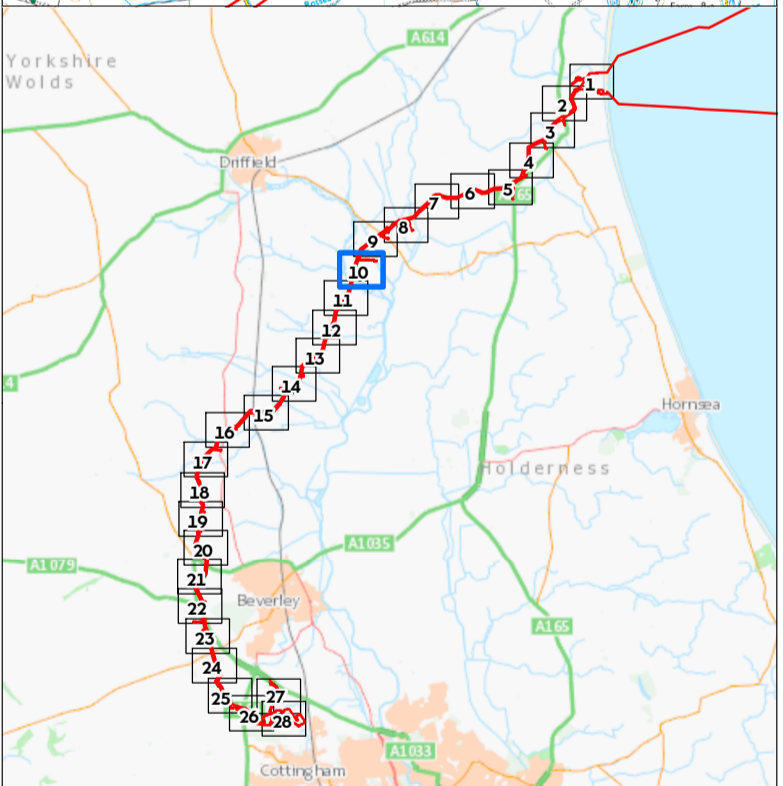
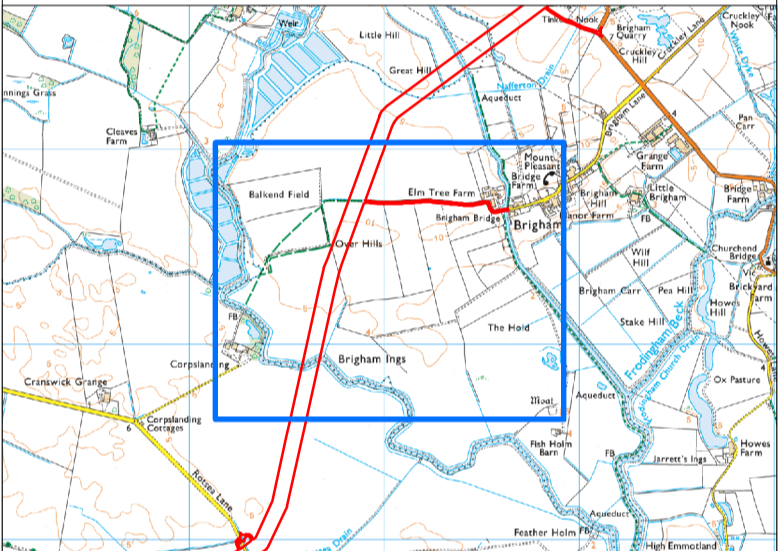


Hornsea Project Four Offshore Wind Farm Public Rights of Way Plan Sheet 10 of 28

APFP Regulations Reference: 5(2)(k) Application Document Number: DL7.1

-  Sheet Boundary
-  Order Limits
-  Public Right of Way
-  Public Right of Way to be temporarily stopped up

Sources:
 * The extent of the England Coastal Path has been calculated as 14 years of cliff erosion (at 1.0m per year), set back 5m from the edge of the cliff.
 Service Layer Credits: Contains OS data © Crown Copyright and database right 2020.
 © Crown copyright and database rights [2021] Ordnance Survey 0300033673. All rights reserved.



Coordinate system: British National Grid
 Vertical reference: ODN
 Scale @ A1: 1:2,500


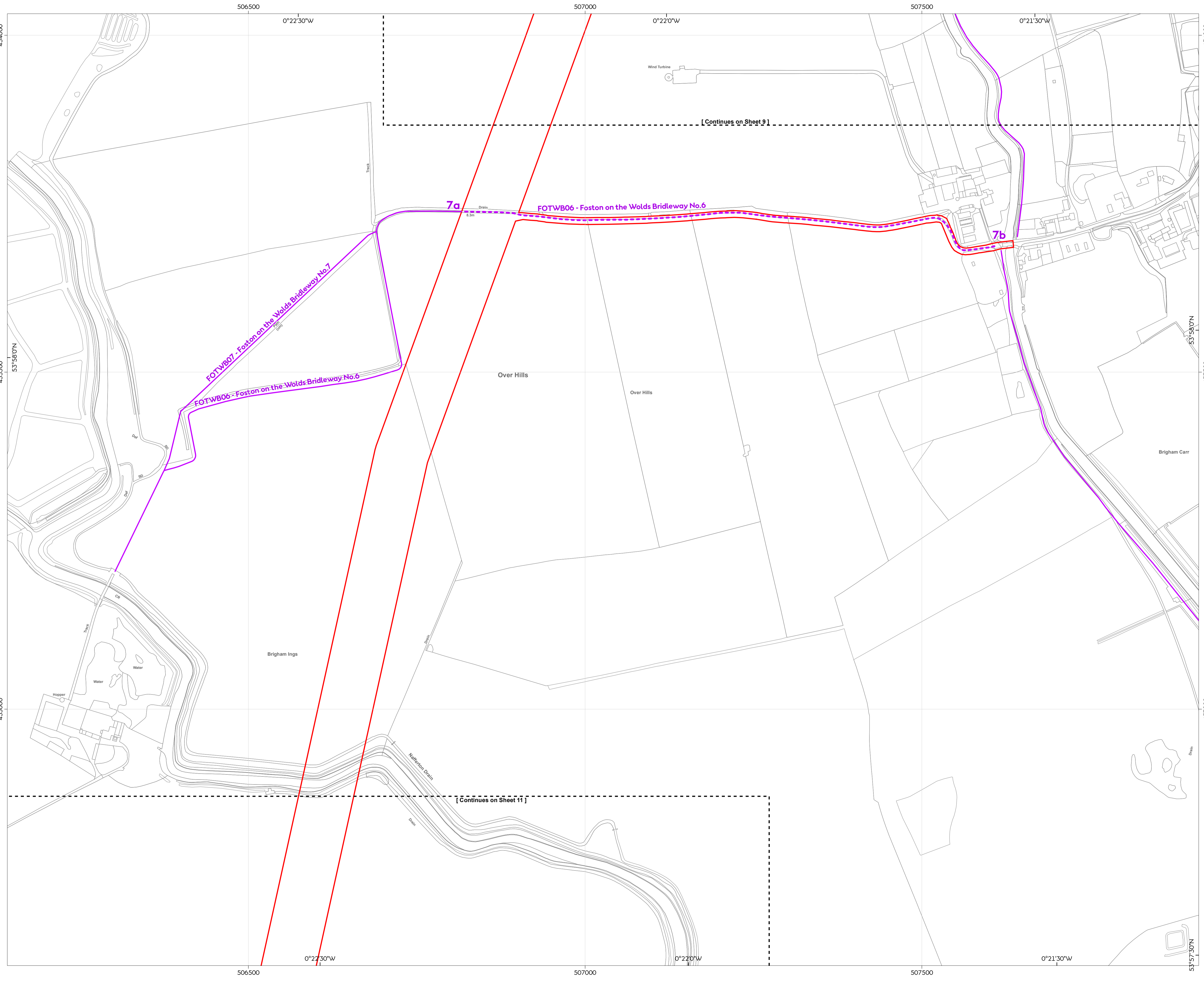
0 25 50 100 Meters

0 25 50 100 Yards

GRID NORTH





REV	REMARKS	DATE
A	Updated certain onshore project elements, following consultation	14/09/2023

Public Rights of Way Plans - Index Sheet
 Document no: HOW040318
 Created by: XDAO0
 Checked by: HATOW
 Accepted by: KELLY
 Approved by: JAMIB

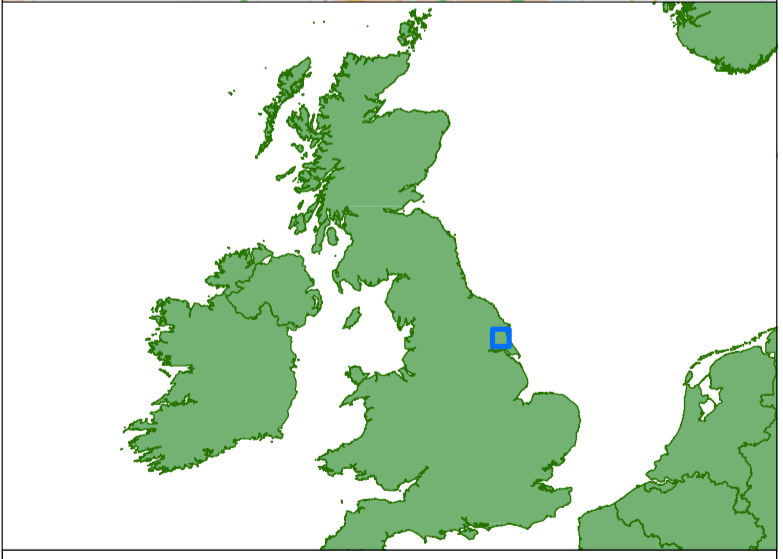
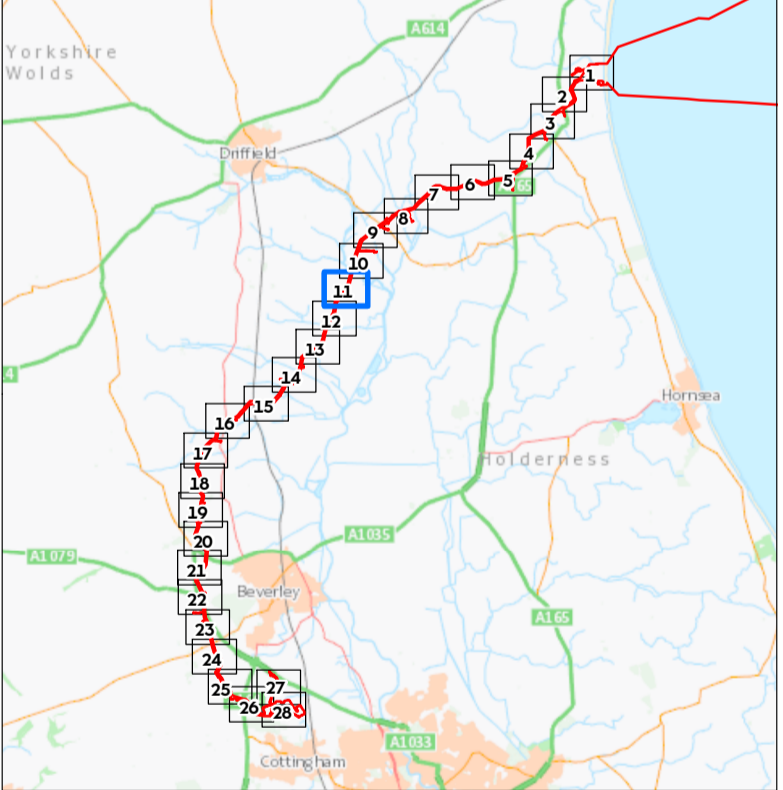
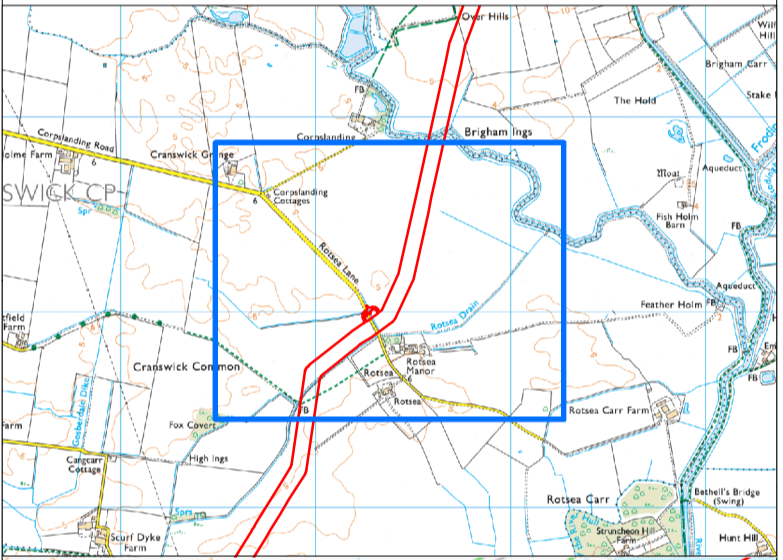






Hornsea Project Four Offshore Wind Farm Public Rights of Way Plan Sheet 11 of 28

APFP Regulations Reference: 5(2)(k) Application Document Number: DL7.1

-  Sheet Boundary
-  Order Limits
-  Public Right of Way
-  Public Right of Way to be temporarily stopped up

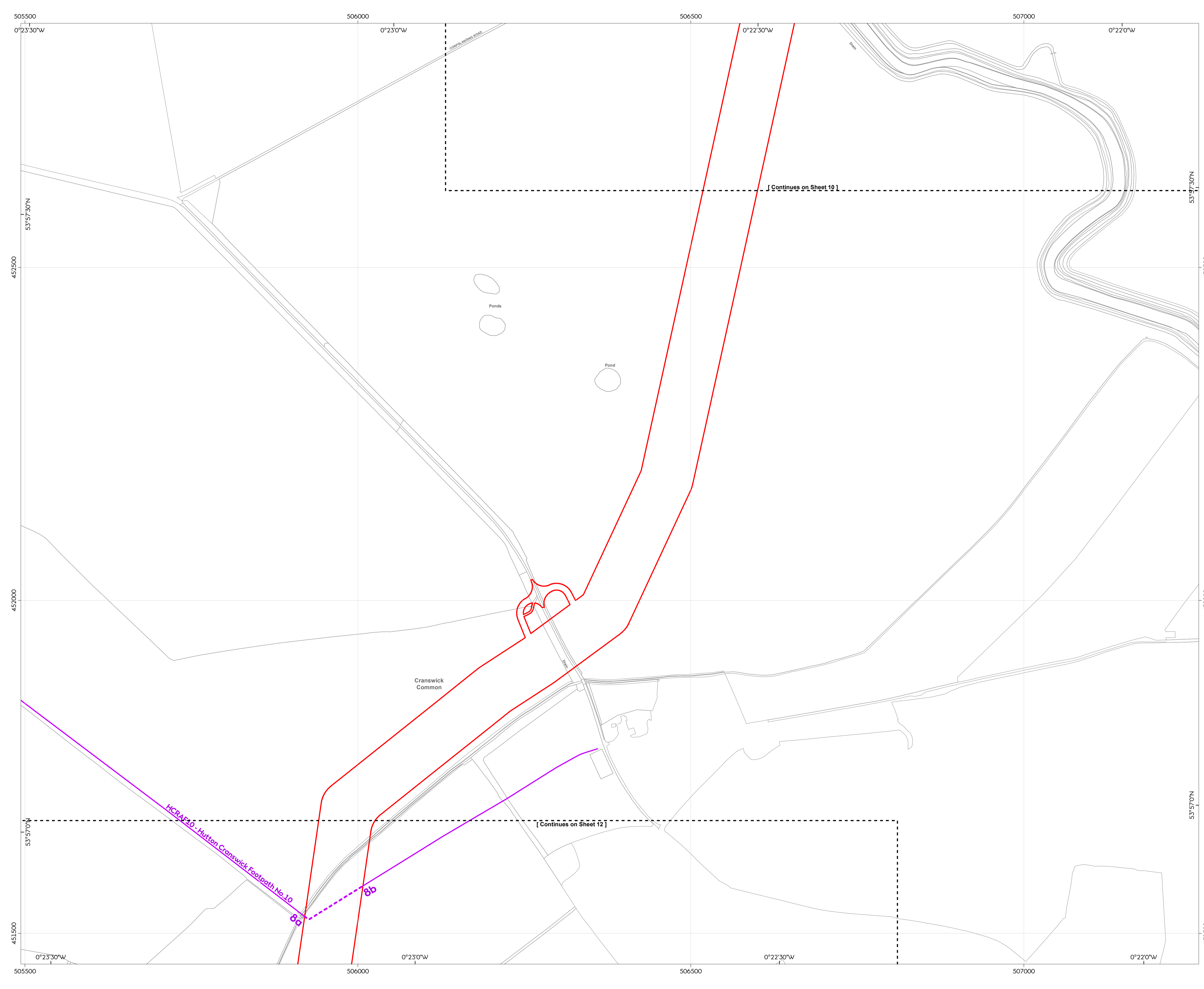
Sources:
 * The extent of the England Coastal Path has been calculated as 14 years of cliff erosion (at 1.0m per year), set back 6m from the edge of the cliff.
 Service Layer Credits: Contains OS data © Crown Copyright and database right 2020.
 © Crown copyright and database rights [2021] Ordnance Survey 0300033673. All rights reserved.



Coordinate system: British National Grid
 Vertical reference: ODN
 Scale @ A1: 1:2,500
 0 25 50 100 Meters
 0 25 50 100 Yards






REV	REMARKS	DATE
1	Site plan for ODP	14/05/2023
A	Updated cartouche onshore project elements, following consultation	14/06/2023

Public Rights of Way Plans - Index Sheet
 Document no: HOW040318
 Created by: XDAAO
 Checked by: HATOW
 Accepted by: KELLY
 Approved by: JAMIB

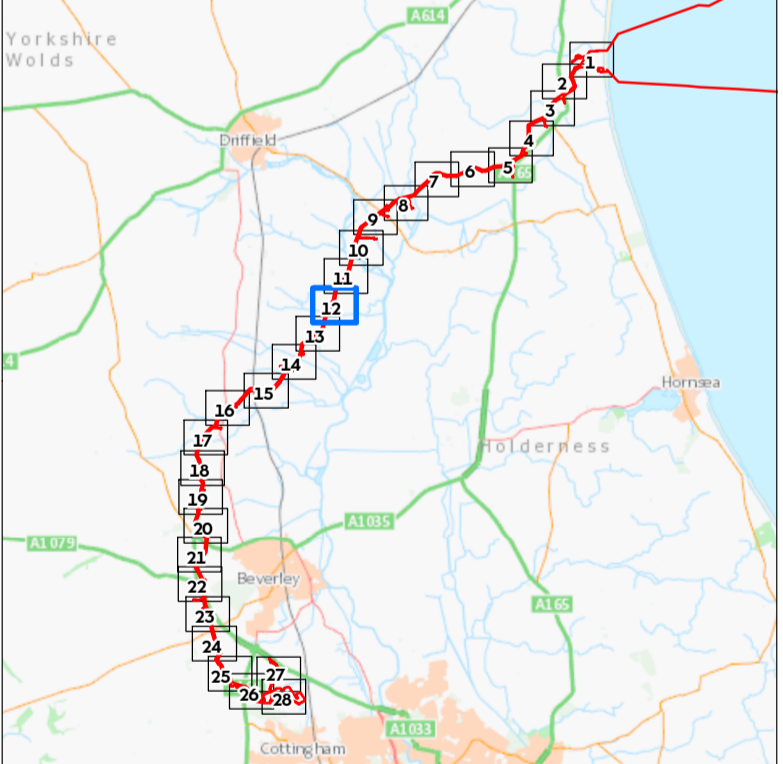
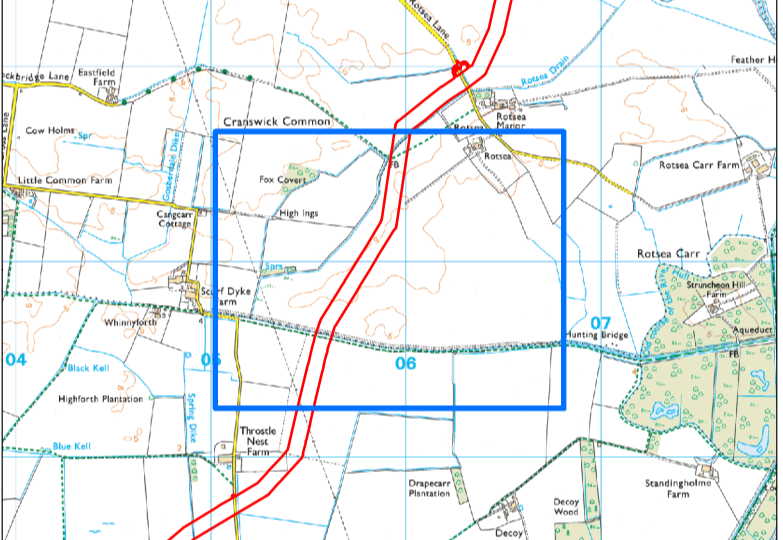


Hornsea Project Four Offshore Wind Farm Public Rights of Way Plan Sheet 12 of 28

APFP Regulations Reference: 5(2)(k) Application Document Number: DL7.1

-  Sheet Boundary
-  Order Limits
-  Public Right of Way
-  Public Right of Way to be temporarily stopped up

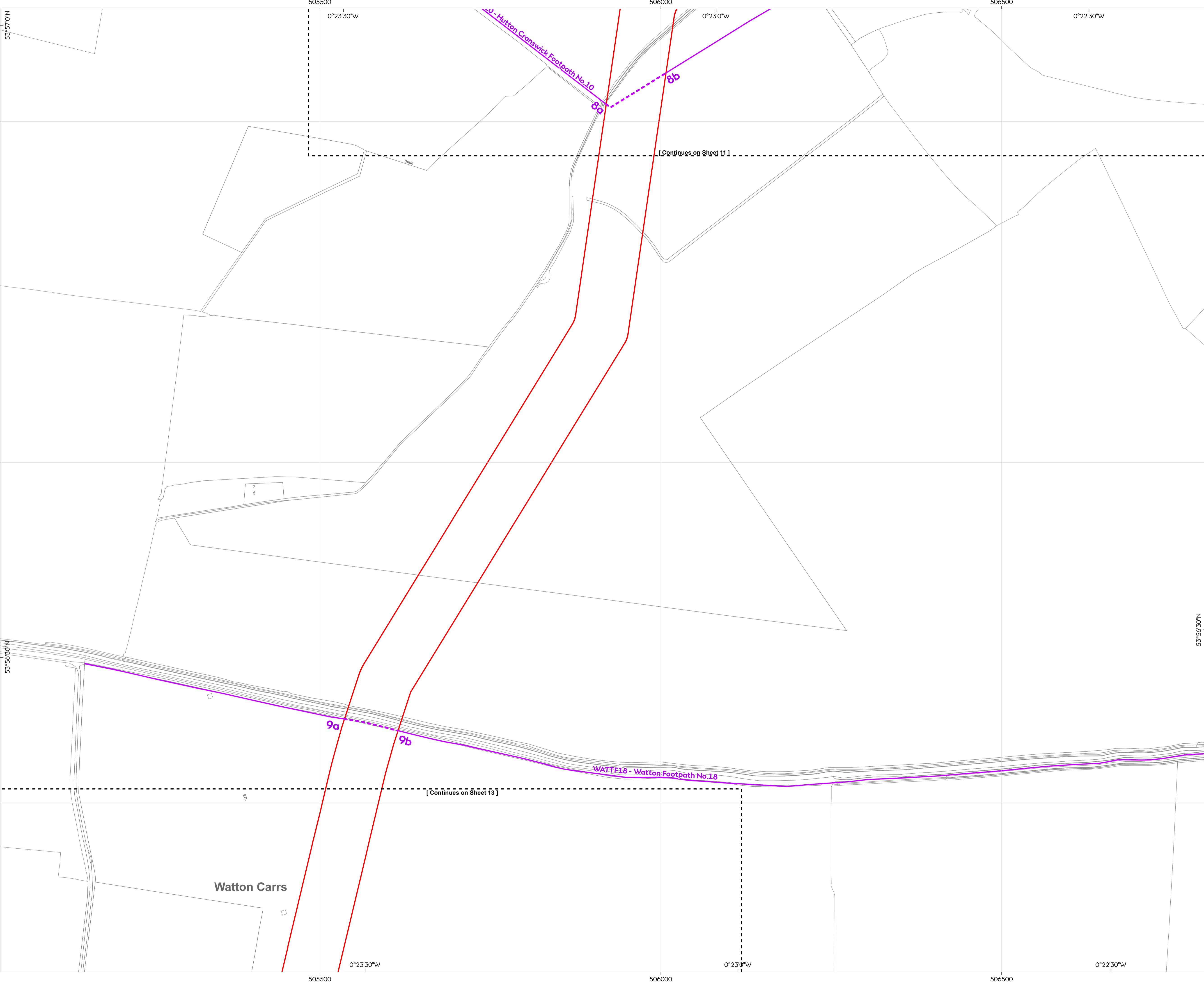
Sources:
 * The extent of the England Coastal Path has been calculated as 14 years of cliff erosion (at 1.0m per year), set back 6m from the edge of the cliff.
 Service Layer Credits: Contains OS data © Crown Copyright and database right 2020.
 © Crown copyright and database rights [2021] Ordnance Survey 0300031673. All rights reserved.



Coordinate system: British National Grid
 Vertical reference: ODN
 Scale @ A1: 1:2,500

REV	REMARKS	DATE
A	Updated cartouche and/or project elements, following consultation	14/09/2023

Public Rights of Way Plans - Index Sheet
 Document no: HOW040318
 Created by: XDAOO
 Checked by: HATOW
 Accepted by: KELLY
 Approved by: JAMIB



Watton Carrs

[Continues on Sheet 11]

[Continues on Sheet 13]

WATTF18 - Watton Footpath No.18

Hutton Crowswick Footpath No.10

8a

8b

9a

9b

0°23'30"W

0°23'00"W

0°22'30"W

53°57'0"N

451500

451000

53°56'30"N

450500

505500

506000

506500

0°23'30"W

0°23'00"W

0°22'30"W





505500

506000

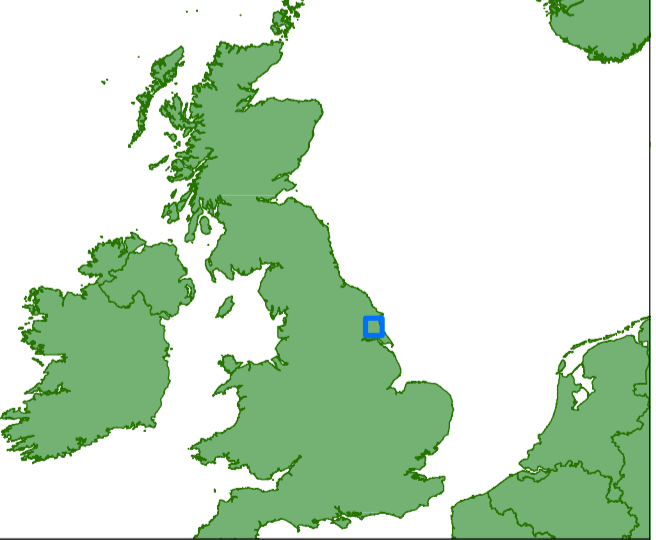
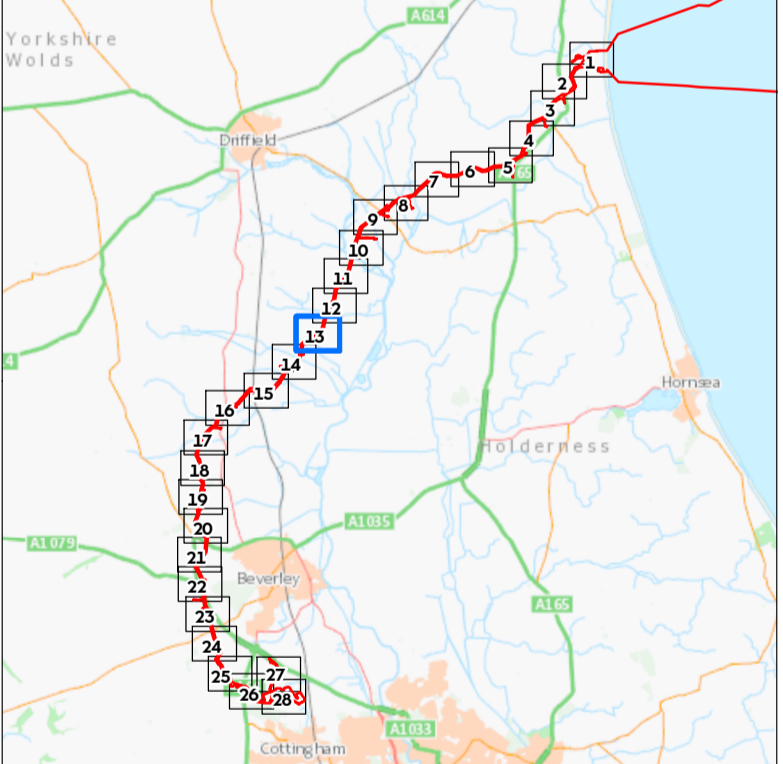
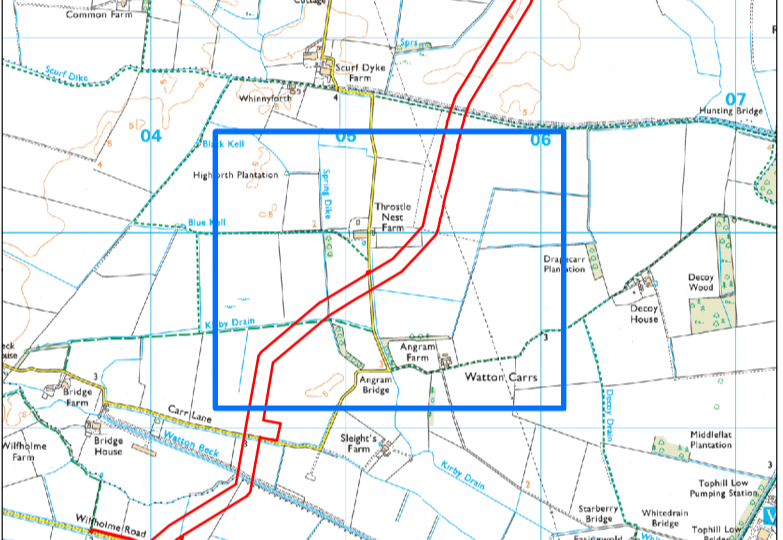
506500

Hornsea Project Four Offshore Wind Farm Public Rights of Way Plan Sheet 13 of 28

APFP Regulations Reference : 5(2)(k) Application Document Number : D1.7.1

-  Sheet Boundary
-  Order Limits
-  Public Right of Way
-  Public Right of Way to be temporarily stopped up

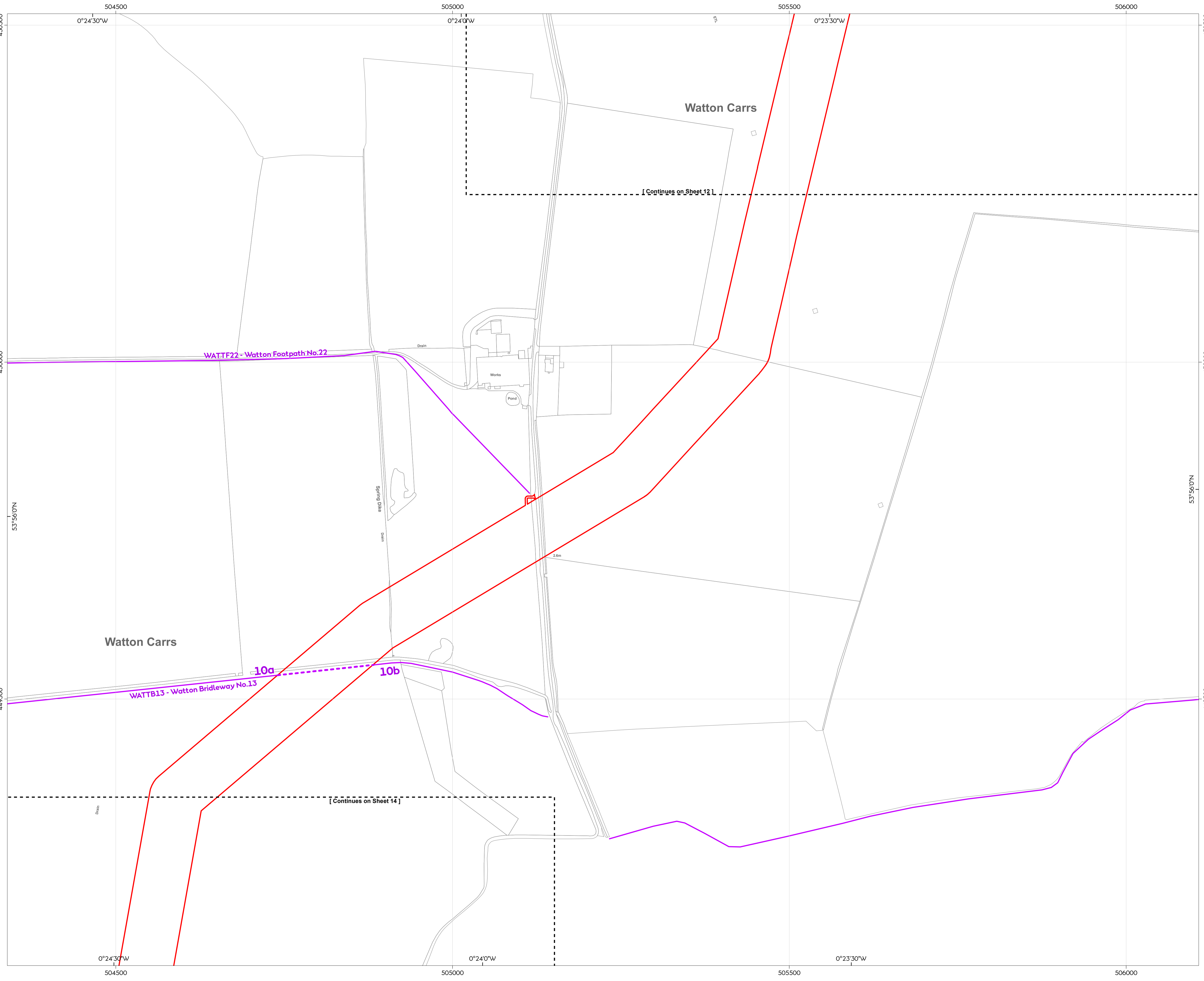
Sources:
 * The extent of the England Coastal Path has been calculated as 14 years of cliff erosion (at 1.0m per year), set back 6m from the edge of the cliff.
 Service Layer Credits: Contains OS data © Crown Copyright and database right 2020. © Crown copyright and database rights [2021] Ordnance Survey 0300031673. All rights reserved.

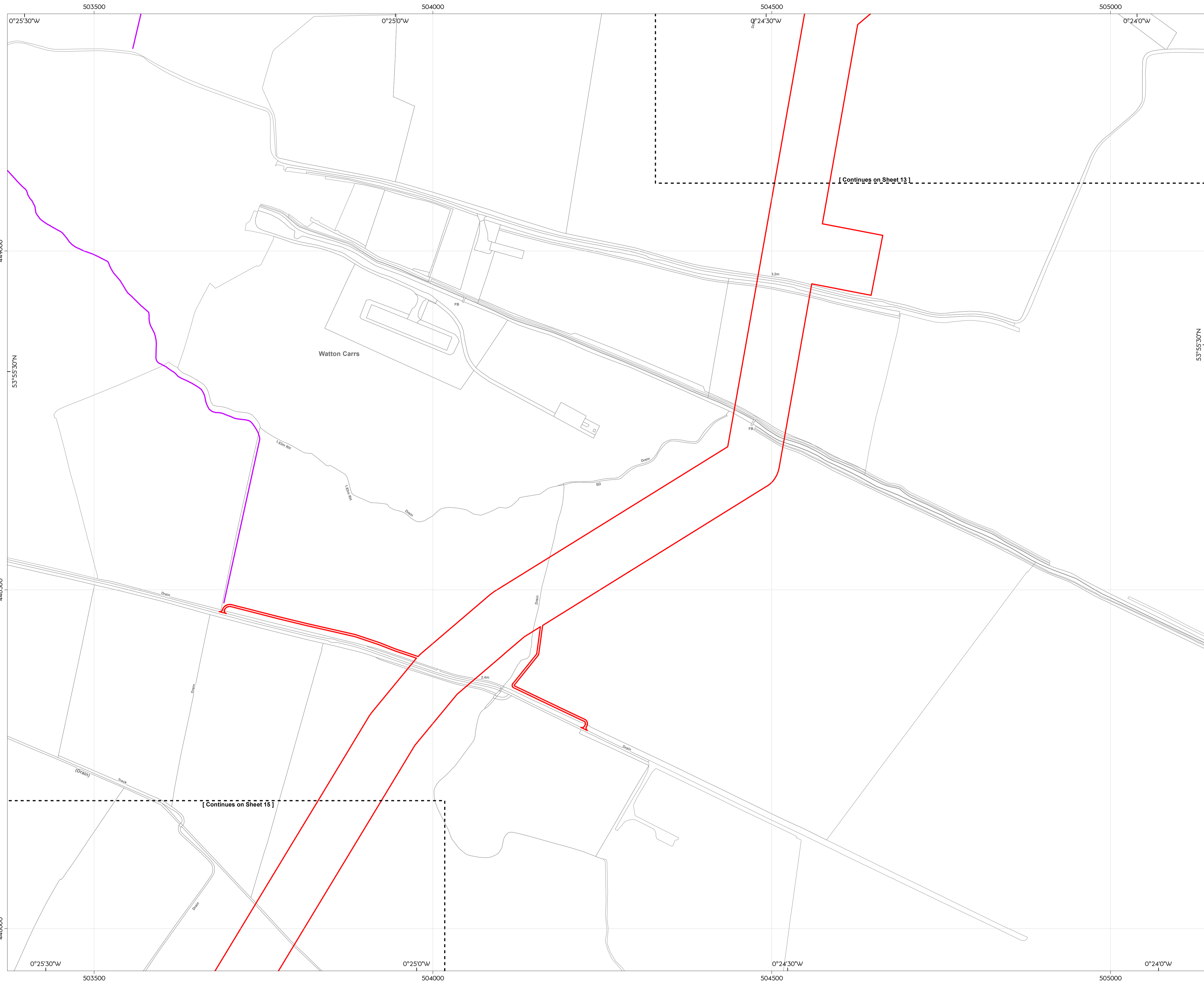


Coordinate system: British National Grid
 Vertical reference: ODN
 Scale @ A1: 1:2,500
 0 25 50 100 Meters
 0 25 50 100 Yards
 GRID NORTH

REV	REMARK	DATE
1	Site plan for ODF	14/05/2023
A	Updated contour and/or a project elements, following consultation	14/06/2023




Public Rights of Way Plans - Index Sheet
 Document no: HOW040318
 Created by: XDAO0
 Checked by: HATOW
 Accepted by: KELLY
 Approved by: JAMIB



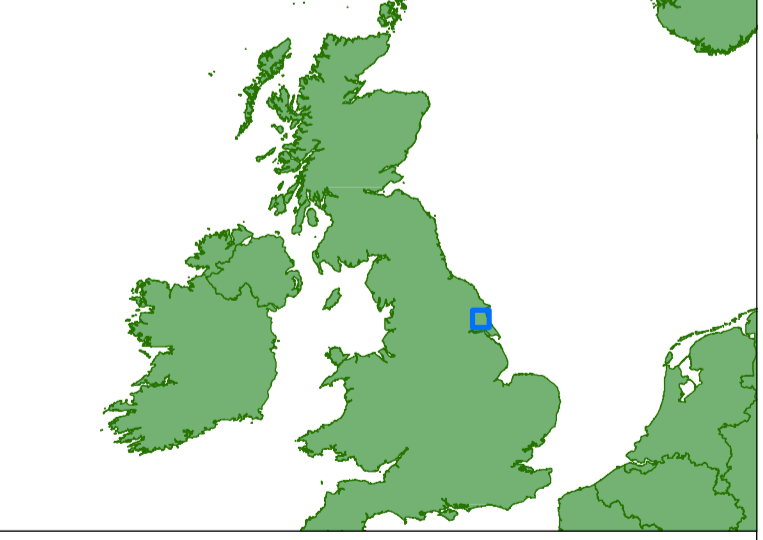
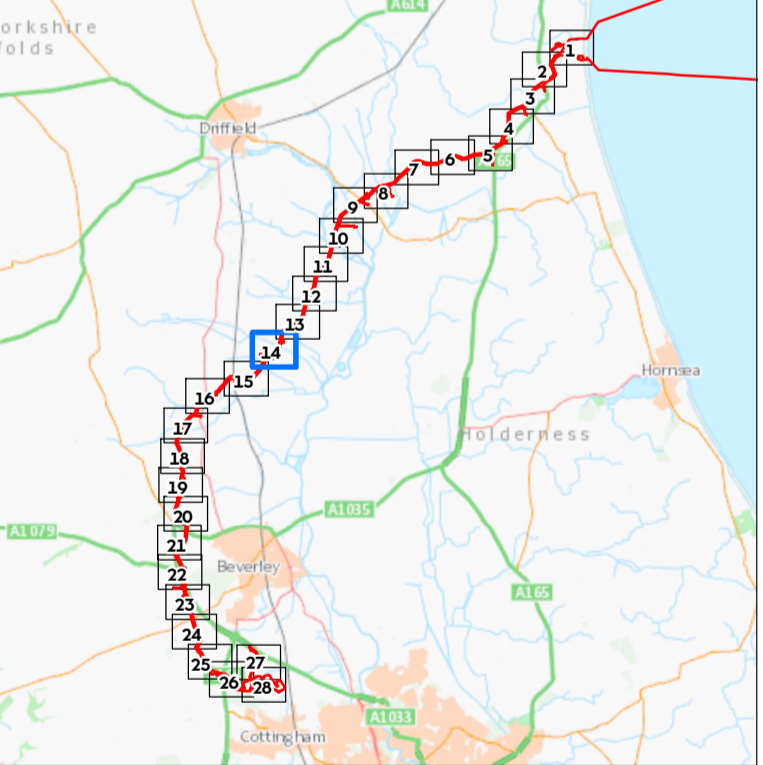
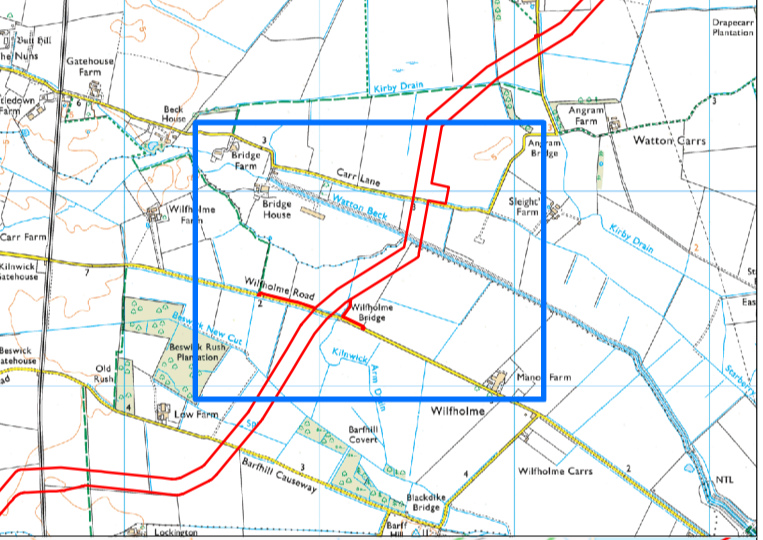


Hornsea Project Four Offshore Wind Farm Public Rights of Way Plan Sheet 14 of 28

APFP Regulations Reference : 5(2)(k) Application Document Number : D1.7.1

-  Sheet Boundary
-  Order Limits
-  Public Right of Way

Sources:
 * The extent of the England Coastal Path has been calculated as 14 years of cliff erosion (at 1.0m per year), set back 6m from the edge of the cliff.
 Service Layer Credits: Contains OS data © Crown Copyright and database right 2020.
 © Crown copyright and database rights [2021] Ordnance Survey 0300033673. All rights reserved.



Coordinate system: British National Grid
 Vertical reference: ODN
 Scale @ A1: 1:2,500
 0 25 50 100 Meters
 0 25 50 100 Yards
 GRID NORTH





REV	REMARK	DATE
1	Issue for IFC	14/05/2023
A	Updated cartouche and/or project elements, following consultation	14/06/2023

Public Rights of Way Plans - Index Sheet
 Document no: HOW040318
 Created by: XDAO0
 Checked by: HATOW
 Accepted by: KELLY
 Approved by: JAMIB

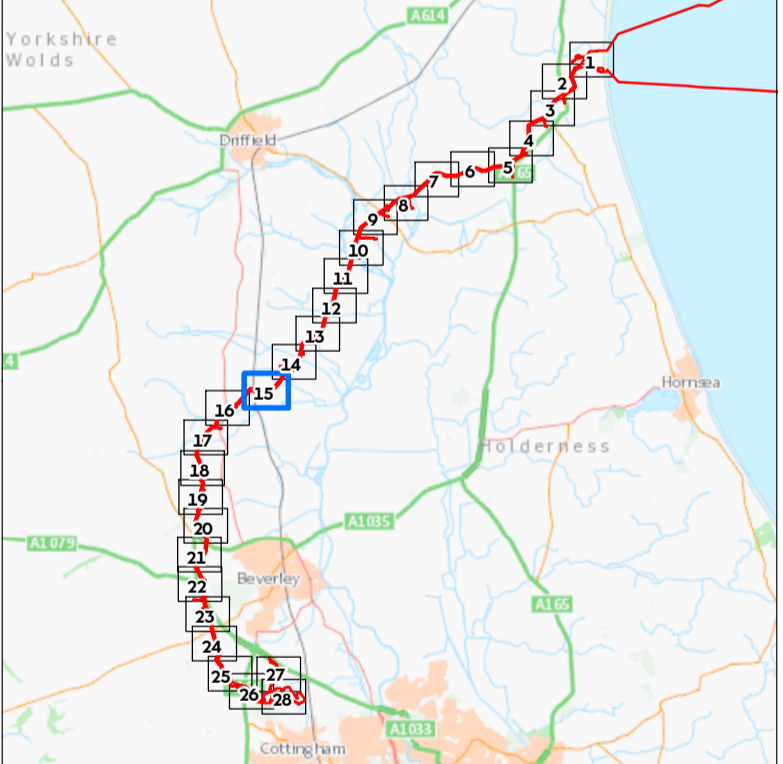
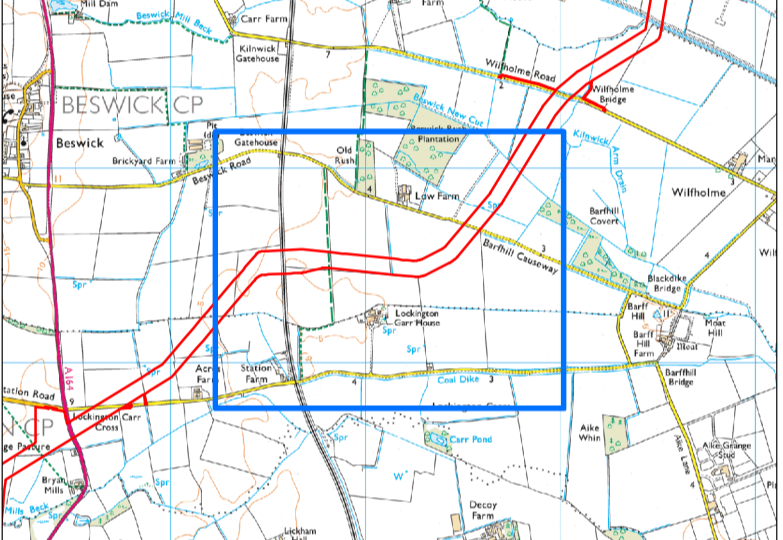


Hornsea Project Four Offshore Wind Farm Public Rights of Way Plan Sheet 15 of 28

APFP Regulations Reference: 5(2)(k) Application Document Number: DL7.1

-  Sheet Boundary
-  Order Limits
-  Public Right of Way
-  Public Right of Way to be temporarily stopped up

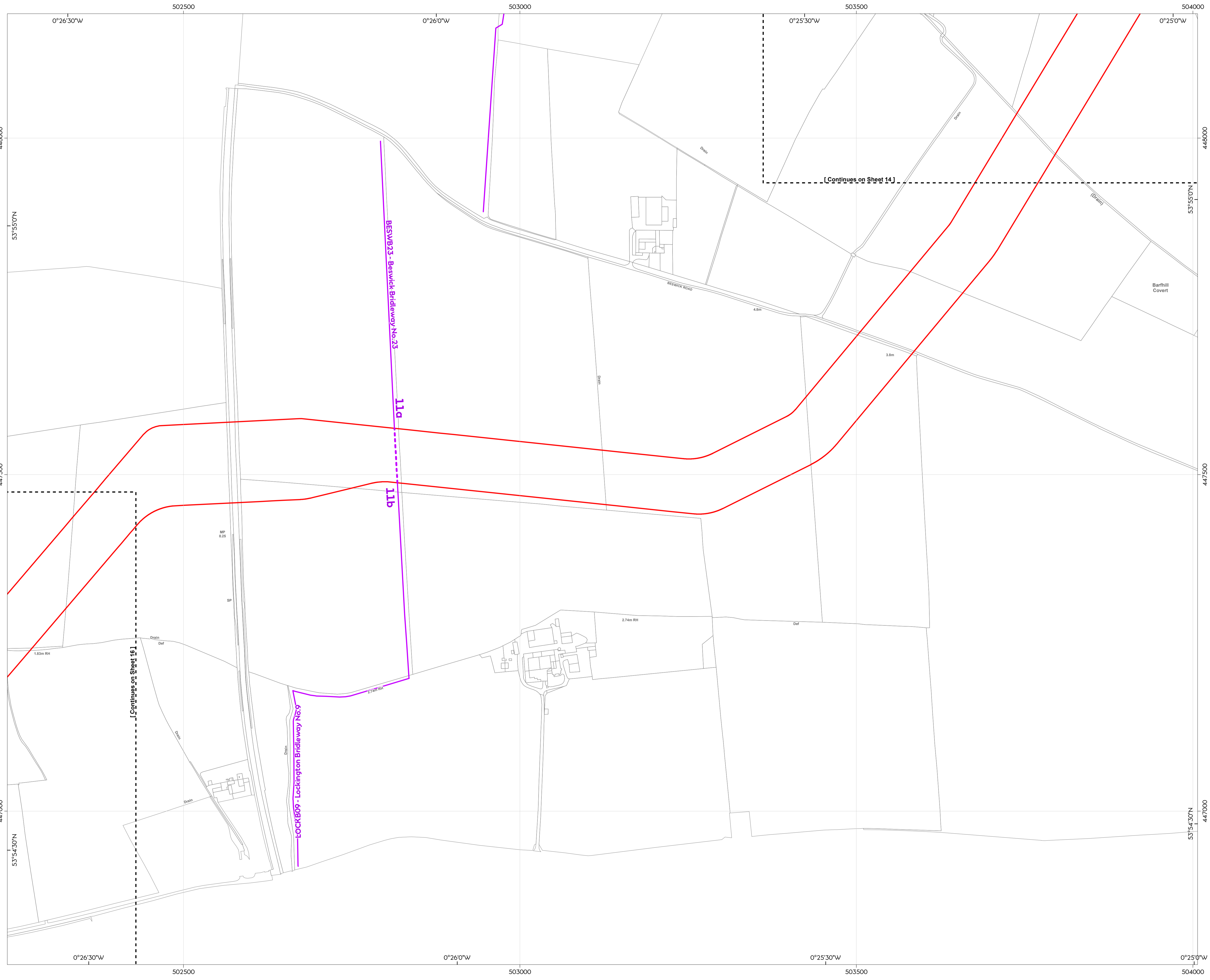
Sources:
 * The extent of the England Coastal Path has been calculated as 14 years of cliff erosion (at 1.0m per year), set back 6m from the edge of the cliff.
 Service Layer Credits: Contains OS data © Crown Copyright and database right 2020.
 © Crown copyright and database rights [2021] Ordnance Survey 0300033673. All rights reserved.



Coordinate system: British National Grid
 Vertical reference: ODN
 Scale @ A1: 1:2,500





REV	REMARK	DATE
A	Updated cartouche and project elements, following consultation	14/09/2023

Public Rights of Way Plans - Index Sheet
 Document no: HOW040318
 Created by: XDAOO
 Checked by: HATOW
 Accepted by: KELLY
 Approved by: JAMIB

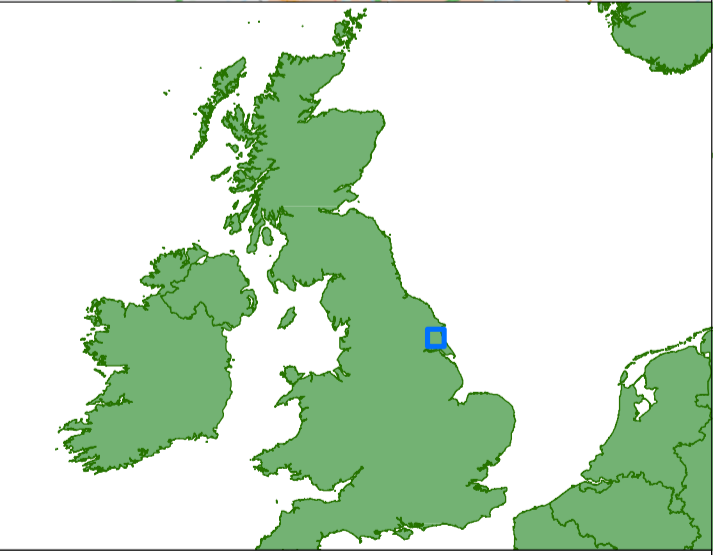
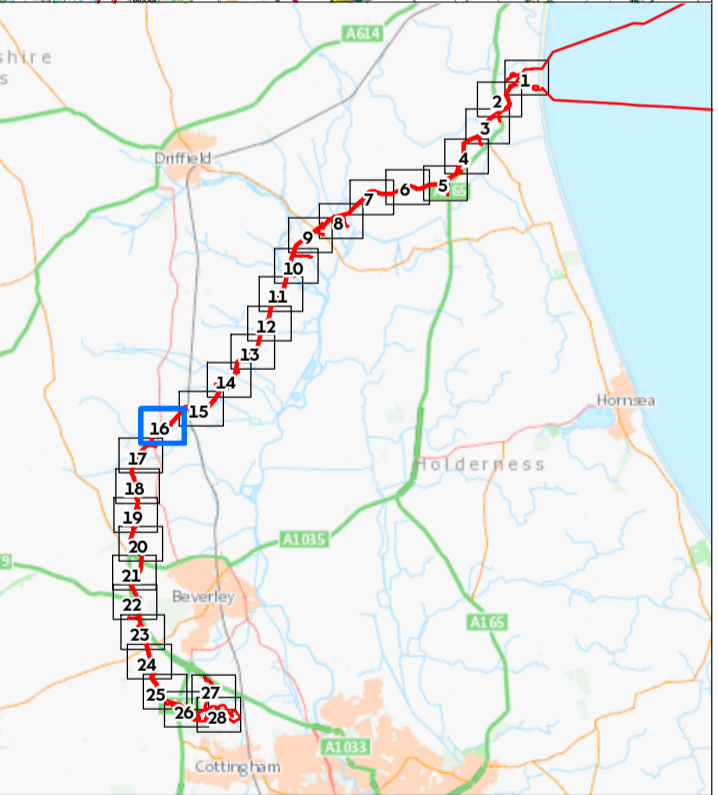
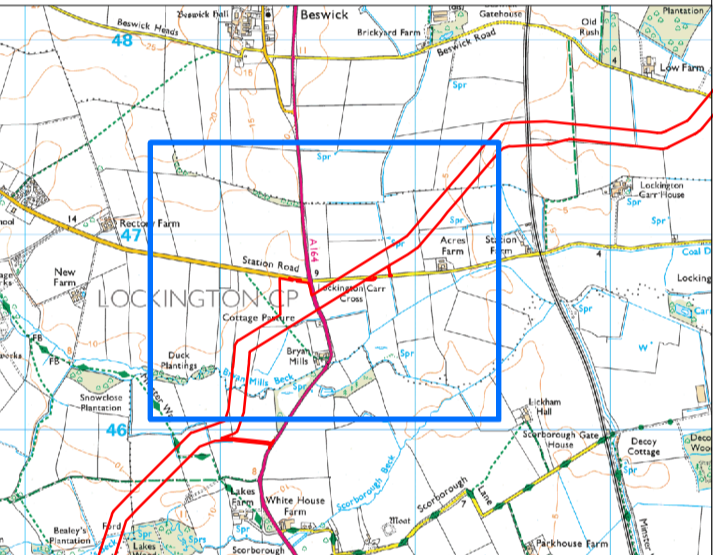


Hornsea Project Four Offshore Wind Farm Public Rights of Way Plan Sheet 16 of 28

APFP Regulations Reference : 5(2)(k) Application Document Number : D1.7.1

-  Sheet Boundary
-  Order Limits
-  Public Right of Way
-  Public Right of Way to be temporarily stopped up

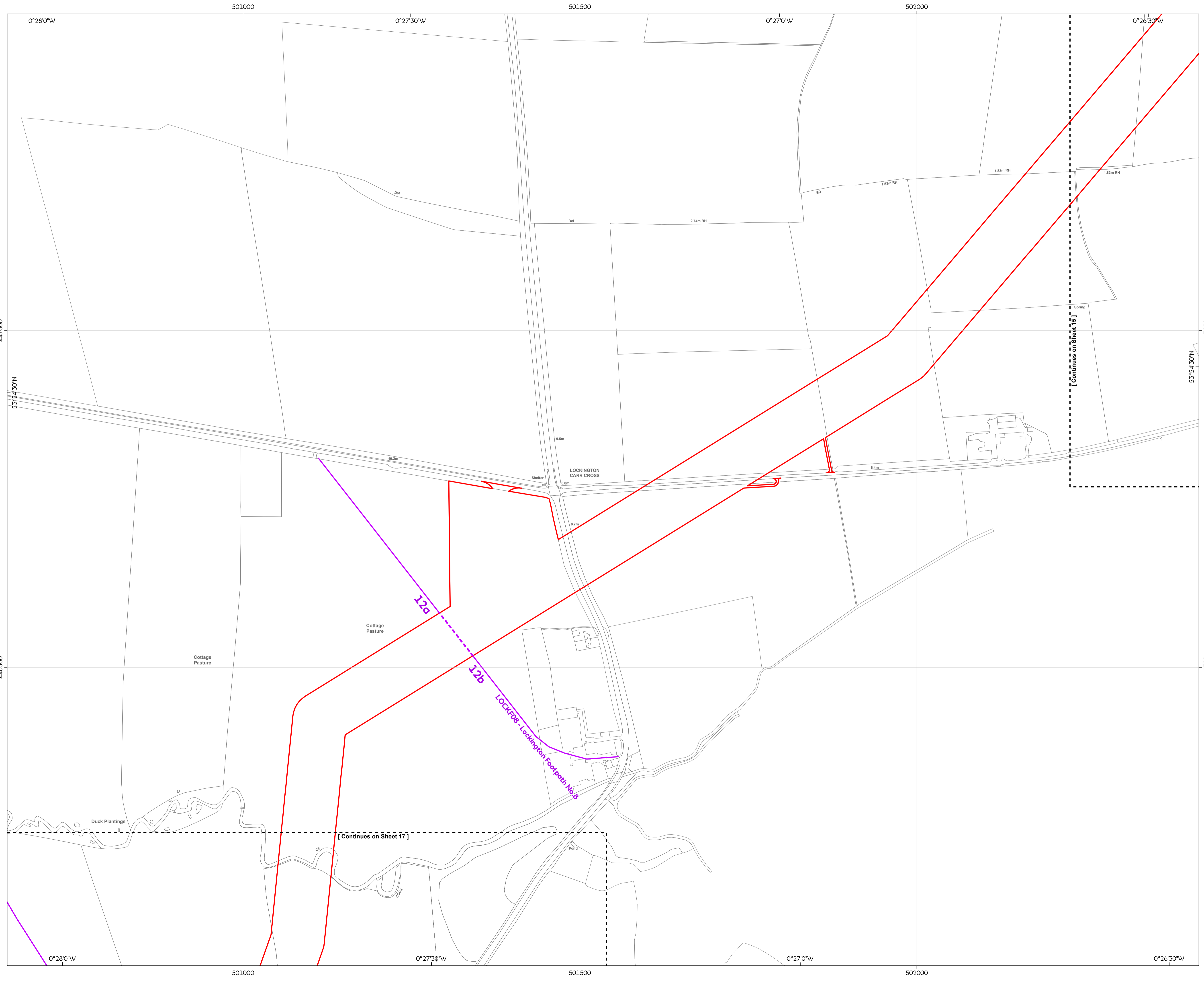
Sources:
 * The extent of the England Coastal Path has been calculated as 14 years of cliff erosion (at 1.0m per year), set back 6m from the edge of the cliff.
 Service Layer Credits: Contains OS data © Crown Copyright and database right 2020.
 © Crown copyright and database rights [2021] Ordnance Survey 0300033673. All rights reserved.

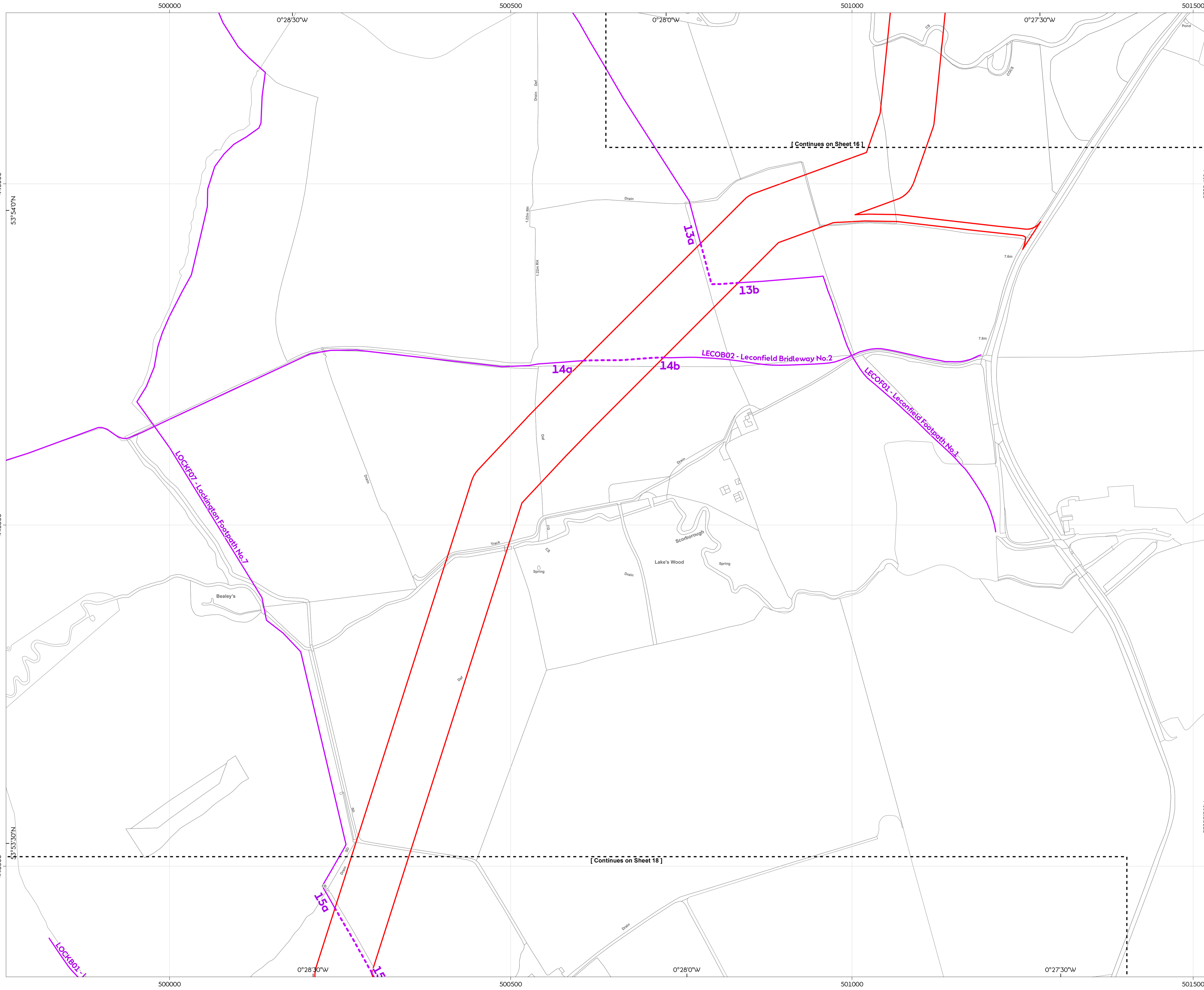


Coordinate system: British National Grid
 Vertical reference: ODN
 Scale @ A1: 1:2,500
 0 25 50 100 Meters
 0 25 50 100 Yards
 GRID NORTH

REV	REMARK	DATE
1	Site name: HCO	14/05/2024
A	Updated cartouche and/or project elements, following consultation	14/06/2024

Public Rights of Way Plans - Index Sheet
 Document no: HOW040318
 Created by: XDAO
 Checked by: HATOW
 Accepted by: KELLY
 Approved by: JAMIB



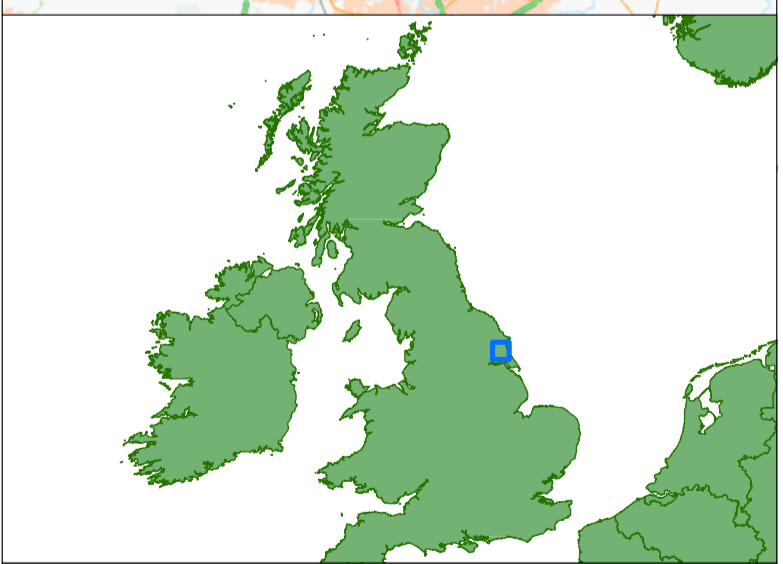
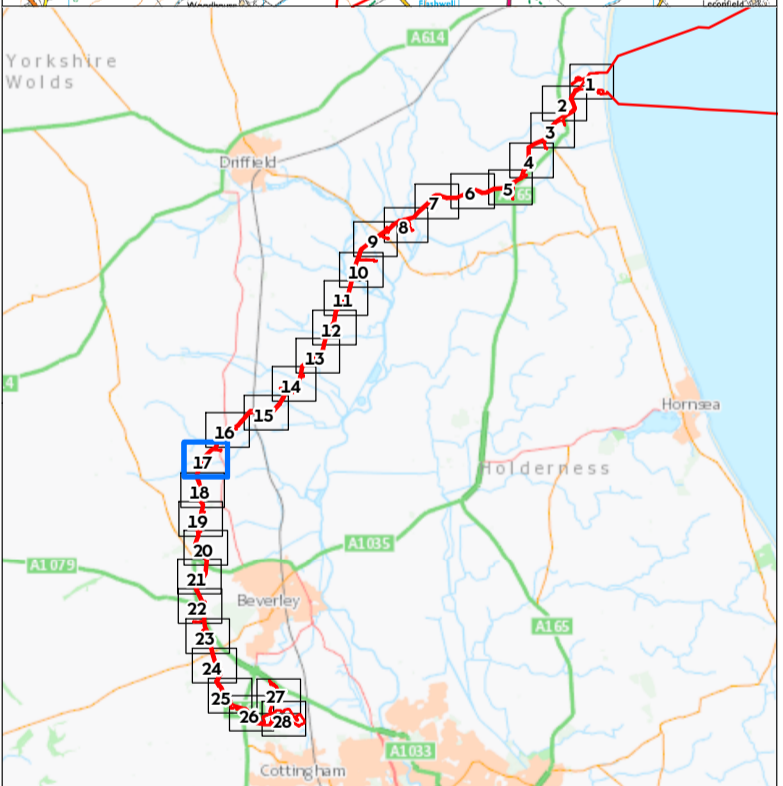
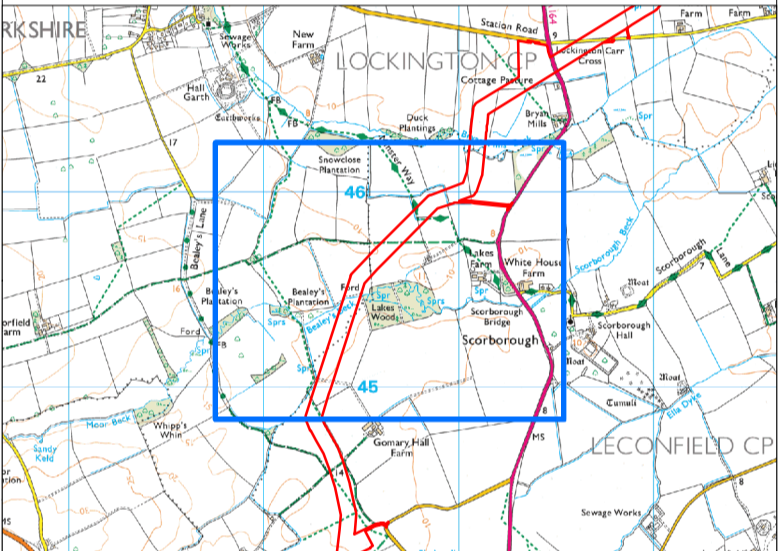


Hornsea Project Four Offshore Wind Farm Public Rights of Way Plan Sheet 17 of 28

APFP Regulations Reference : 5(2)(k) Application Document Number : D1.7.1

- Sheet Boundary
- Order Limits
- Public Right of Way
- Public Right of Way to be temporarily stopped up

Sources:
 * The extent of the England Coastal Path has been calculated as 14 years of cliff erosion (at 1.0m per year), set back 6m from the edge of the cliff.
 Service Layer Credits: Contains OS data © Crown Copyright and database right 2020.
 © Crown copyright and database rights [2021] Ordnance Survey 0300033673. All rights reserved.



Coordinate system: British National Grid
 Vertical reference: ODN
 Scale @ A1: 1:2,500
 0 25 50 100 Meters
 0 25 50 100 Yards
 GRID NORTH





REV	REMARKS	DATE
A	Updated contour and/or project elements, following consultation	16/09/2021

Public Rights of Way Plans - Index Sheet
 Document no: HOW040318
 Created by: XDAO0
 Checked by: HATOW
 Accepted by: KELLY
 Approved by: JAMIB

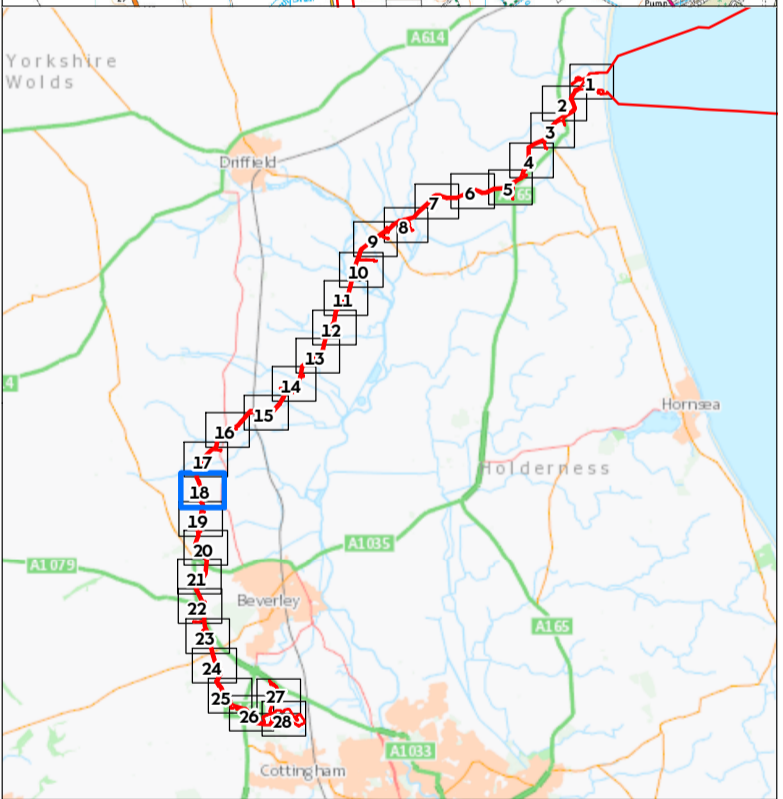
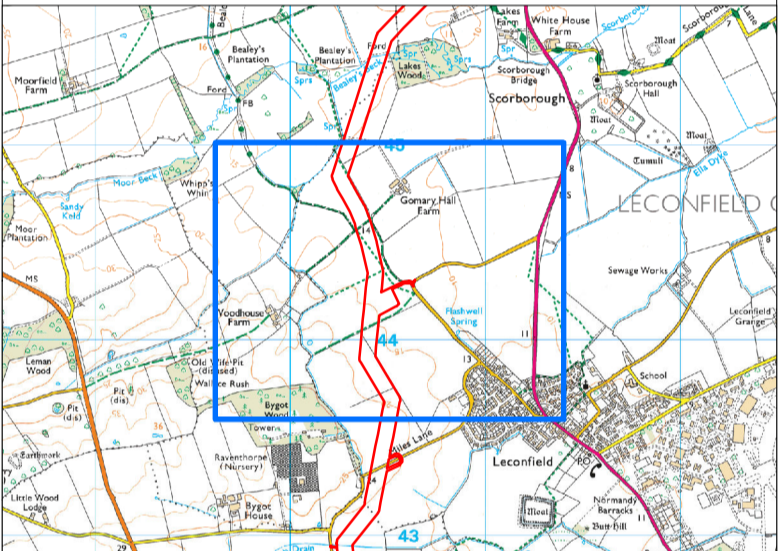


Hornsea Project Four Offshore Wind Farm Public Rights of Way Plan Sheet 18 of 28

APFP Regulations Reference: 5(2)(k) Application Document Number: D1.7.1

-  Sheet Boundary
-  Order Limits
-  Public Right of Way
-  Public Right of Way to be temporarily stopped up

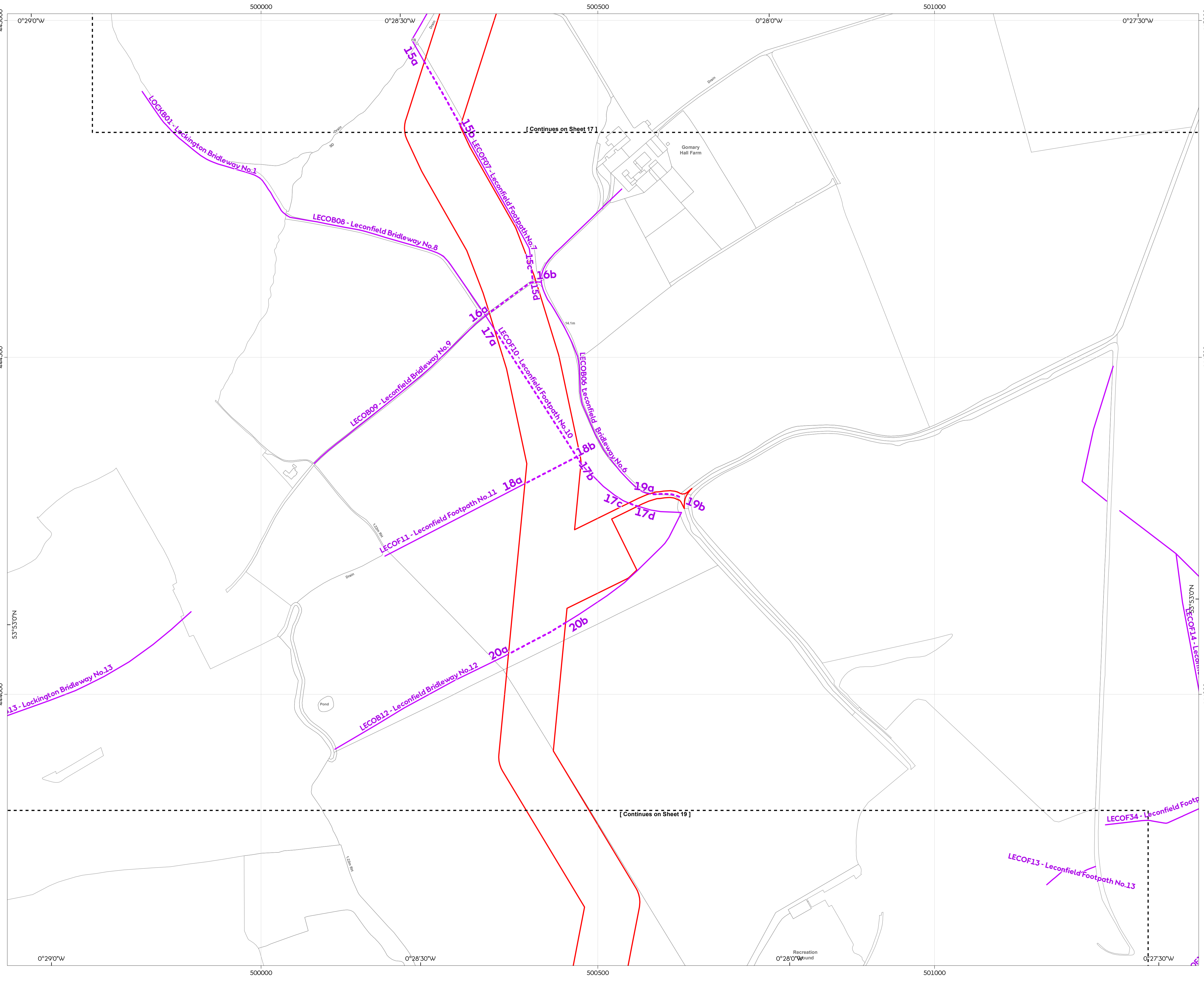
Sources:
* The extent of the England Coastal Path has been calculated as 14 years of cliff erosion (at 1.0m per year), set back 6m from the edge of the cliff.
Service Layer Credits: Contains OS data © Crown Copyright and database right 2020. © Crown copyright and database rights [2021] Ordnance Survey 0300033673. All rights reserved.



Coordinate system: British National Grid
Vertical reference: ODN
Scale @ A1: 1:2,500
0 25 50 100 Meters
0 25 50 100 Yards
GRID NORTH

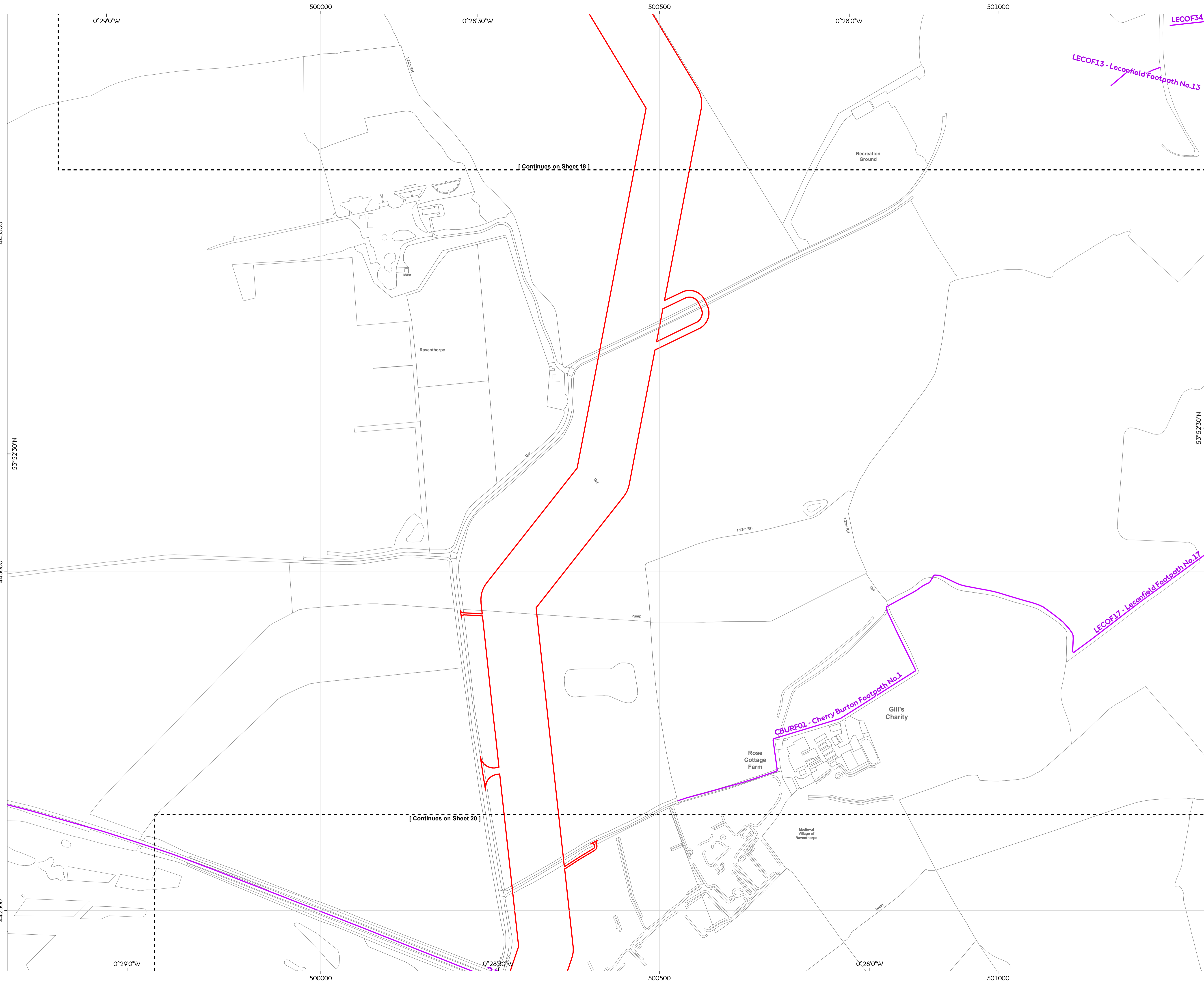
REV	REMARK	DATE
1	Site plan for ODN	14/09/2023
A	Updated contour and/or a project elements, following consultation	14/09/2023

Public Rights of Way Plans - Index Sheet
Document no: HOW040318
Created by: XDAO0
Checked by: HATOW
Accepted by: KELLY
Approved by: JAMIB



[Continues on Sheet 17]

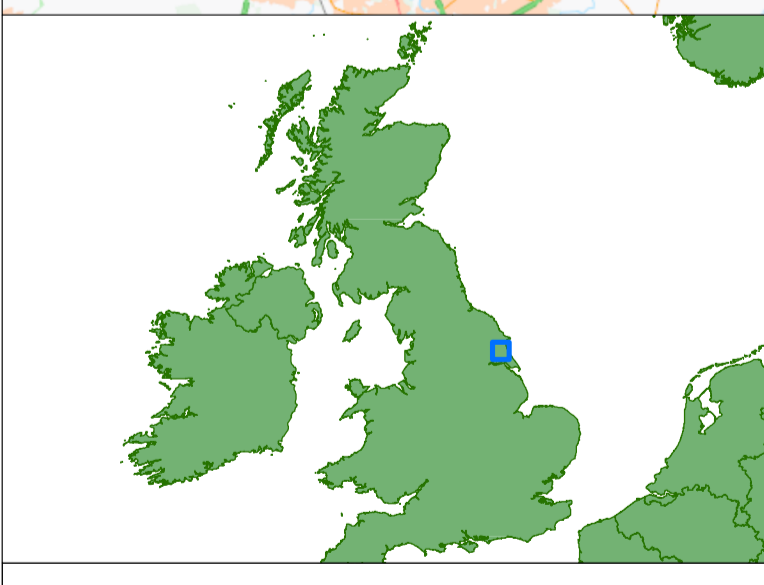
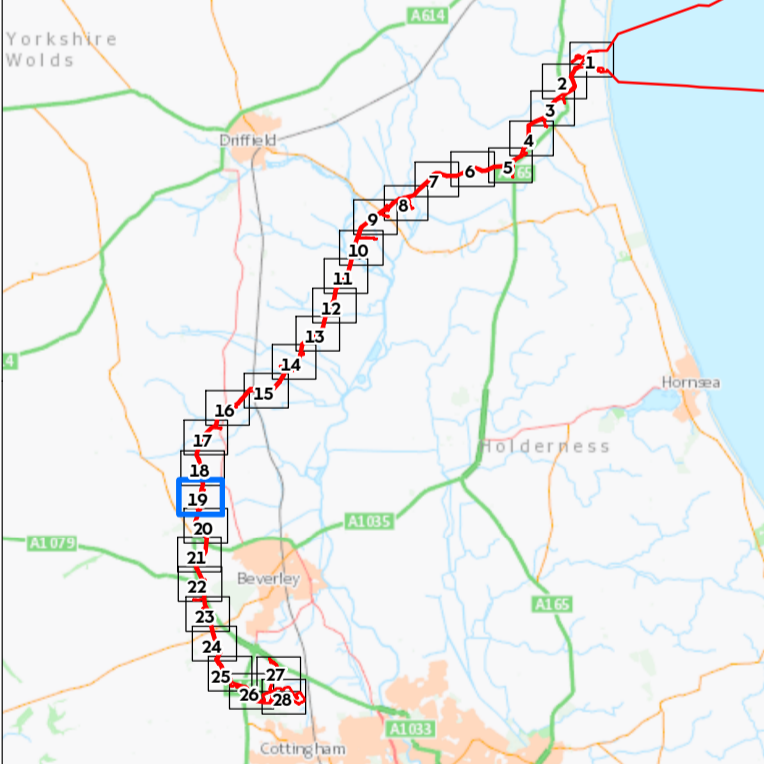
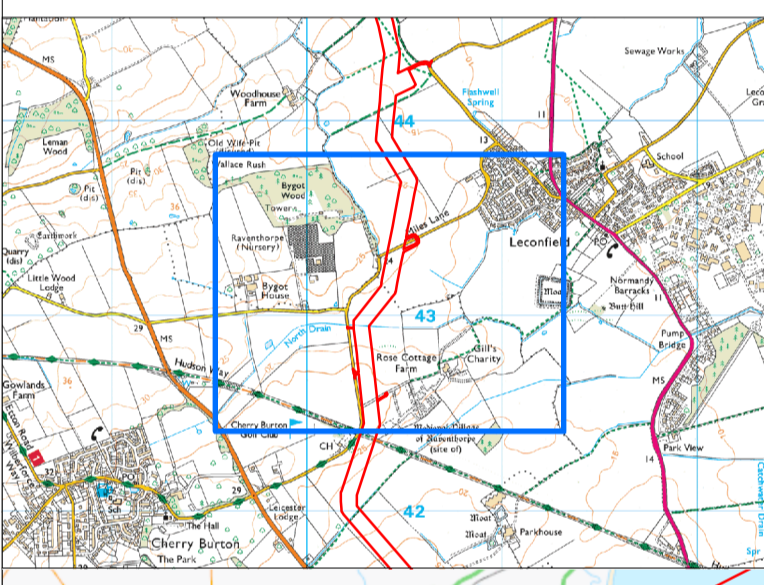
[Continues on Sheet 19]



**Hornsea Project Four
Offshore Wind Farm
Public Rights of Way Plan
Sheet 19 of 28**

- APFP Regulations Reference : 5(2)(k) Application Document Number : DL7.1
- Sheet Boundary
 - Order Limits
 - Public Right of Way

Sources:
 * The extent of the England Coastal Path has been calculated as 14 years of cliff erosion (at 1.0m per year), set back 6m from the edge of the cliff.
 Service Layer Credits: Contains OS data © Crown Copyright and database right 2020.
 © Crown copyright and database rights [2021] Ordnance Survey 0300033673. All rights reserved.

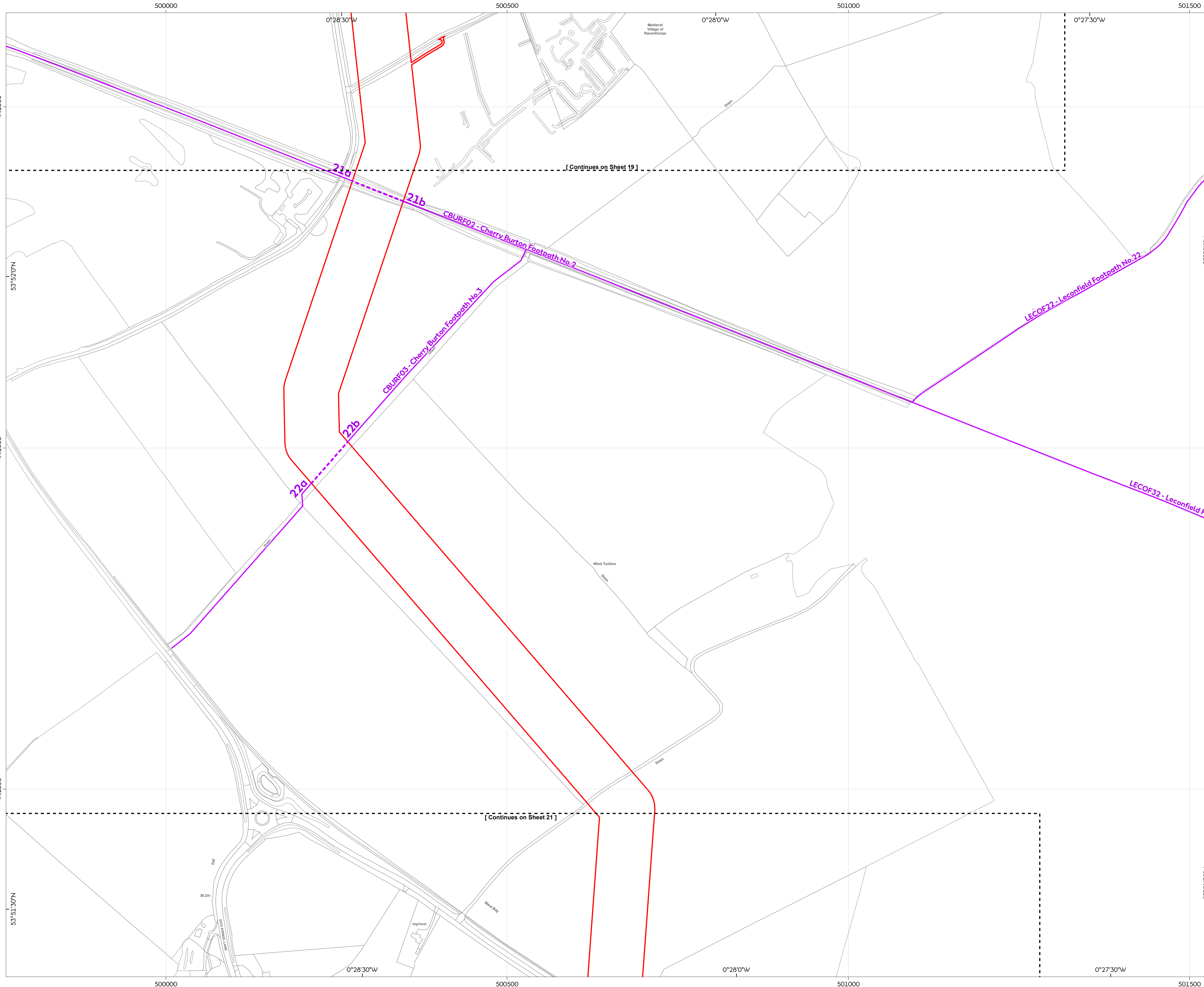


Coordinate system: British National Grid
 Vertical reference: ODN
 Scale @ A1: 1:2,500

0 25 50 100 Meters
 0 25 50 100 Yards

GRID NORTH

REV	REMARKS	DATE
1	Final issue for ODP	14/09/2021
A	Updated cartosa online a project elements, following consultation	14/09/2021



Hornsea Project Four Offshore Wind Farm

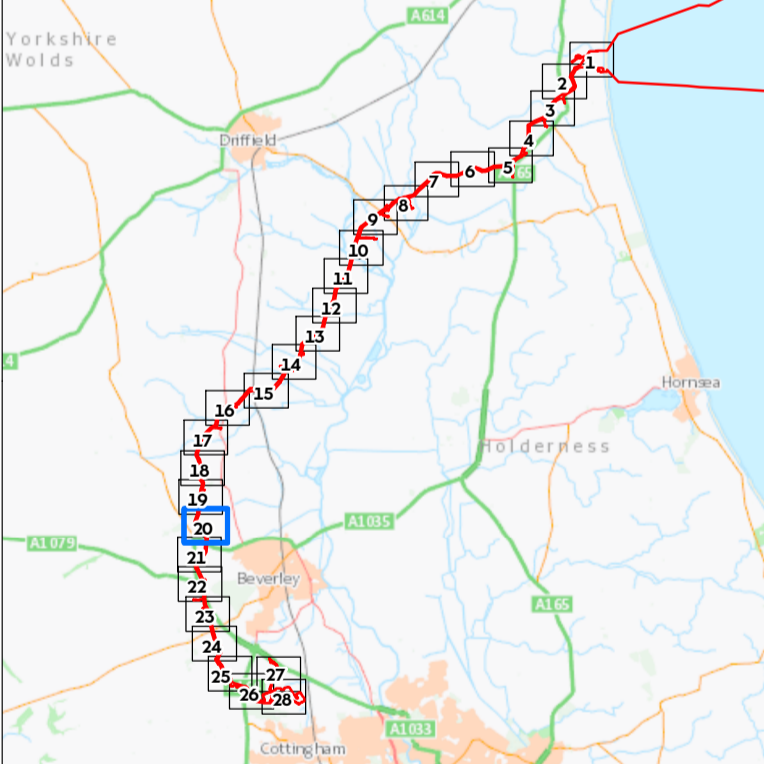
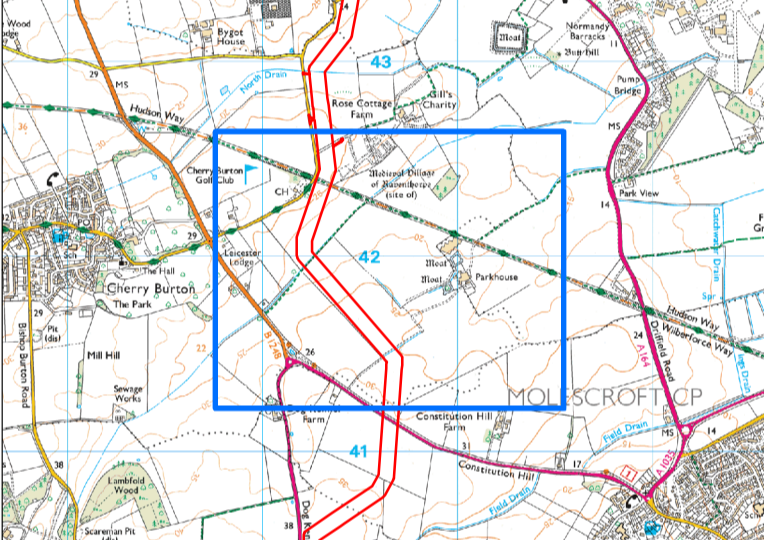
Public Rights of Way Plan

Sheet 20 of 28

APFP Regulations Reference : 5(2)(k) Application Document Number : D1.7.1

- Sheet Boundary
- Order Limits
- Public Right of Way
- Public Right of Way to be temporarily stopped up

Sources:
 * The extent of the England Coastal Path has been calculated as 14 years of cliff erosion (at 1.0m per year), set back 6m from the edge of the cliff.
 Service Layer Credits: Contains OS data © Crown Copyright and database right 2020.
 © Crown copyright and database rights [2021] Ordnance Survey 0300033673. All rights reserved.



Coordinate system: British National Grid
 Vertical reference: ODN
 Scale @ A1: 1:2,500

0 25 50 100 Meters

0 25 50 100 Yards




GRID NORTH

REV	REMARKS	DATE
1	Issue for SCOP	14/05/2023
A	Updated coastal contour project elements, following consultation	14/06/2023

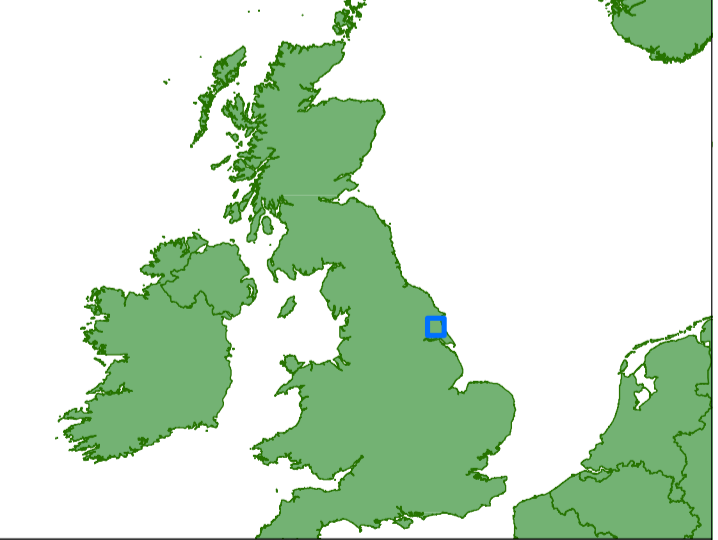
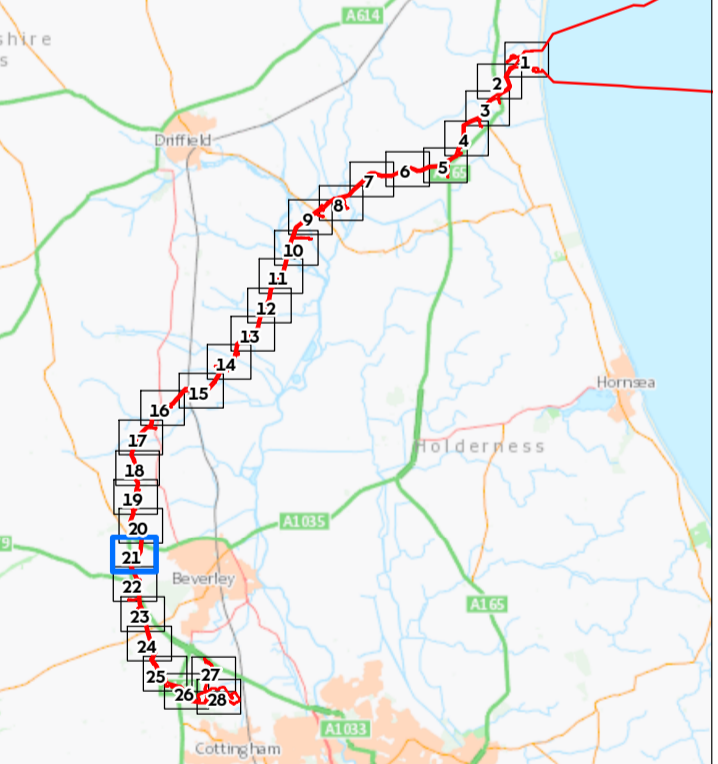
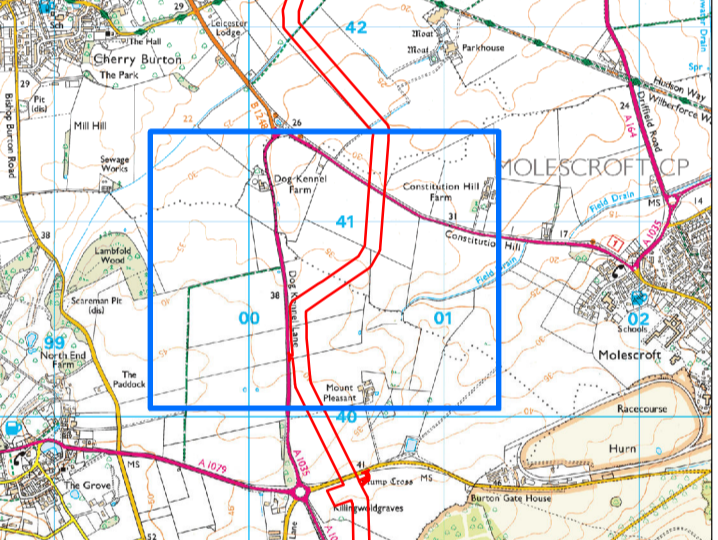
Public Rights of Way Plans - Index Sheet
 Document no: HOW040318
 Created by: XDAOO
 Checked by: HATOW
 Accepted by: KELLY
 Approved by: JAMIB

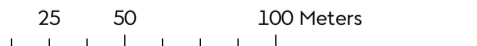
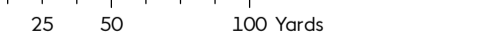
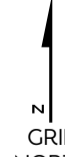
Hornsea Project Four Offshore Wind Farm Public Rights of Way Plan Sheet 21 of 28

APFP Regulations Reference: 5(2)(k) Application Document Number: D1.7.1

-  Sheet Boundary
-  Order Limits
-  Public Right of Way


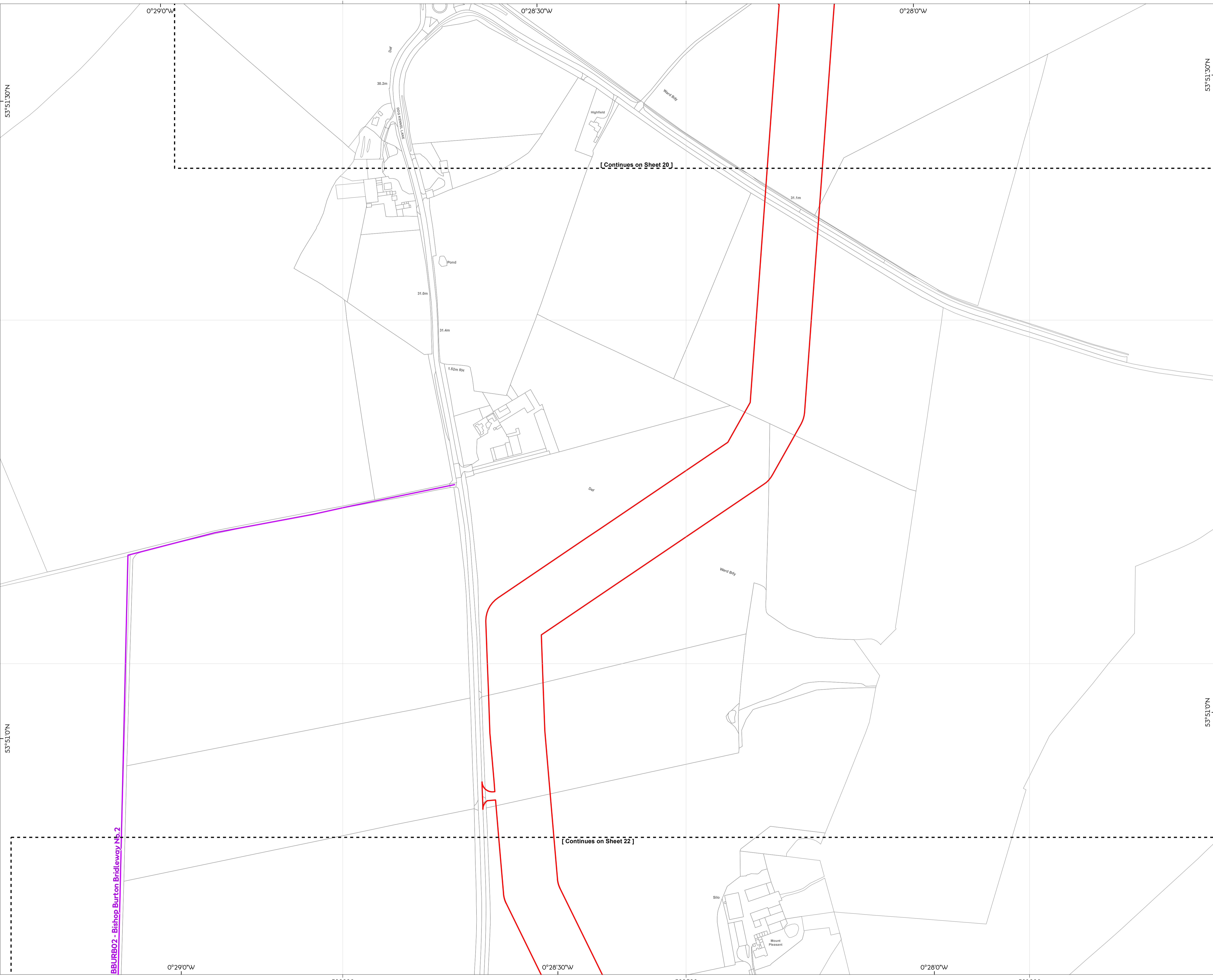
Sources:
 * The extent of the England Coastal Path has been calculated as 14 years of cliff erosion (at 1.0m per year), set back 6m from the edge of the cliff.
 Service Layer Credits: Contains OS data © Crown Copyright and database right 2020.
 © Crown copyright and database rights [2021] Ordnance Survey 0300033673. All rights reserved.



Coordinate system: British National Grid
 Vertical reference: ODN
 Scale @ A1: 1:2,500




REV	REMARKS	DATE
1	Site name/ID	14/05/2021
A	Updated cartouche and/or project elements, following consultation	14/06/2021

Public Rights of Way Plans - Index Sheet
 Document no: HOW040318
 Created by: XDAOO
 Checked by: HATOW
 Accepted by: KELLY
 Approved by: JAMIB

53°51'30"N

441000

440500

53°51'0"N

53°51'30"N

0°29'0"W

500000

0°28'30"W

500500

0°28'0"W

501000

53°51'30"N

441000

53°51'0"N

0°29'0"W

500000

0°28'30"W




500500

0°28'0"W

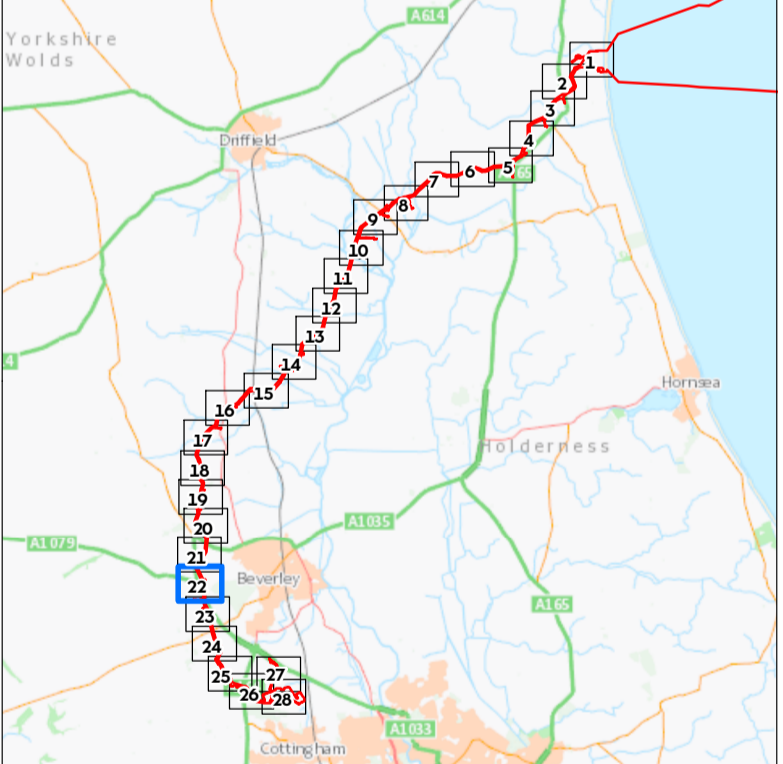
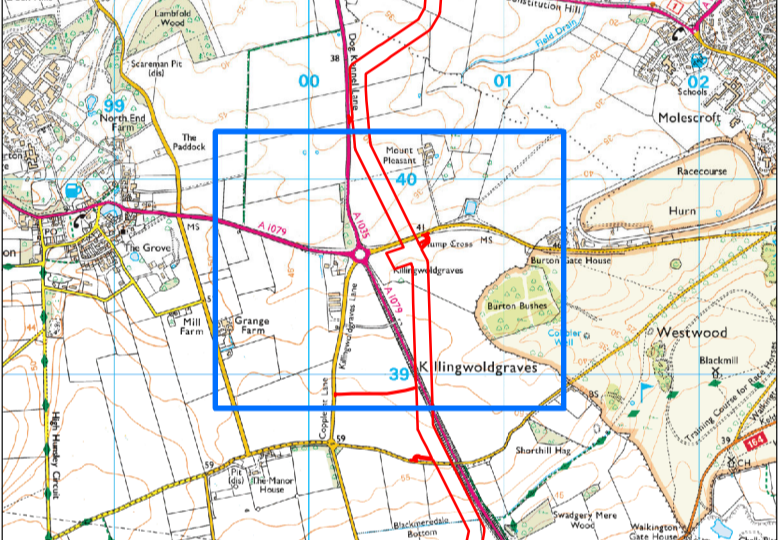
501000

Hornsea Project Four Offshore Wind Farm Public Rights of Way Plan Sheet 22 of 28

APFP Regulations Reference: 5(2)(k) Application Document Number: DL7.1

-  Sheet Boundary
-  Order Limits
-  Public Right of Way

Sources:
 * The extent of the England Coastal Path has been calculated as 14 years of cliff erosion (at 1.0m per year), set back 6m from the edge of the cliff.
 Service Layer Credits: Contains OS data © Crown Copyright and database right 2020. © Crown copyright and database rights [2021] Ordnance Survey 0300031673. All rights reserved.



Coordinate system: British National Grid
 Vertical reference: ODN
 Scale @ A1: 1:2,500




REV	REMARKS	DATE
A	Initial issue for O&M	14/05/2023
A	Updated contour and/ora project elements, following consultation	14/06/2023

Public Rights of Way Plans - Index Sheet
 Document no: HOW040318
 Created by: XDAOO
 Checked by: HATOW
 Accepted by: KELLY
 Approved by: JAMIB

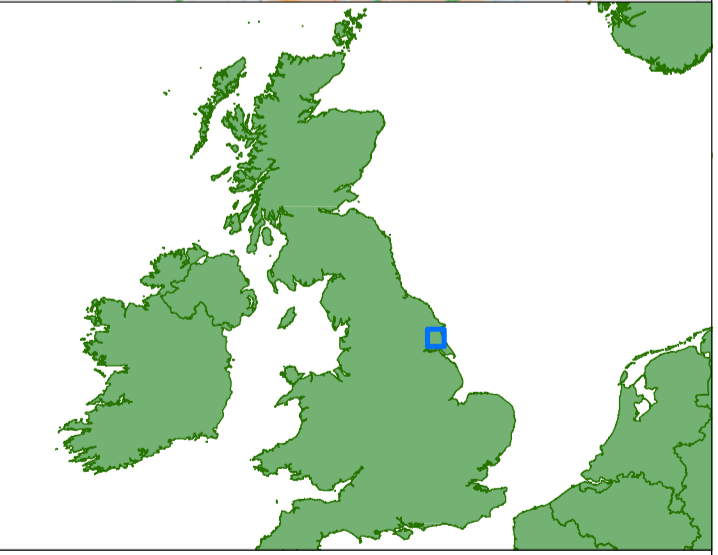
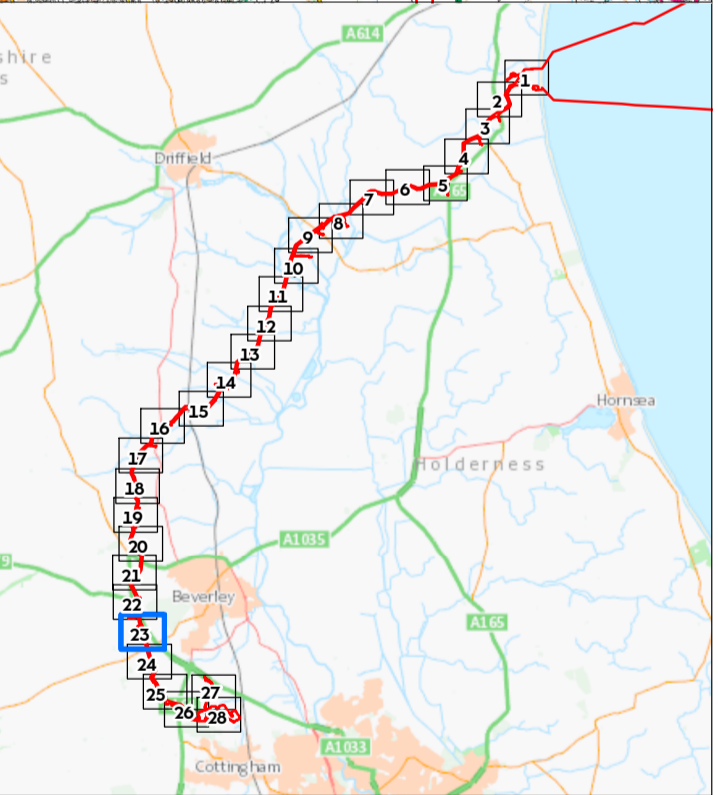
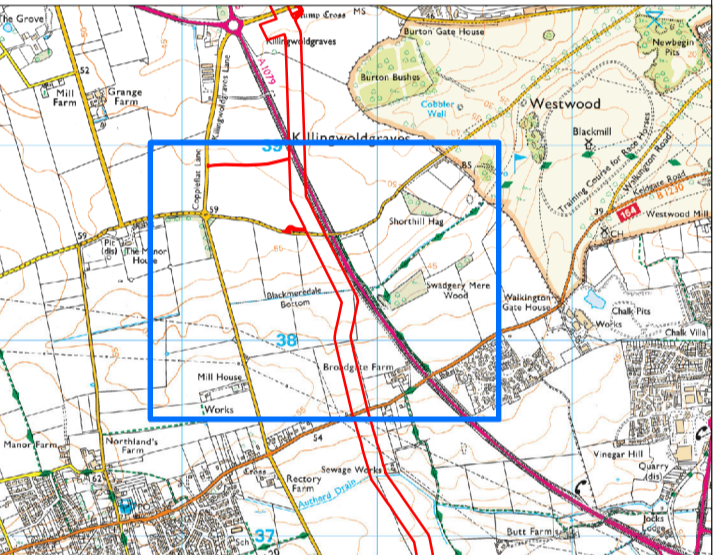


Hornsea Project Four Offshore Wind Farm Public Rights of Way Plan Sheet 23 of 28

APFP Regulations Reference : 5(2)(k) Application Document Number : D1.7.1

-  Sheet Boundary
-  Order Limits
-  Public Right of Way

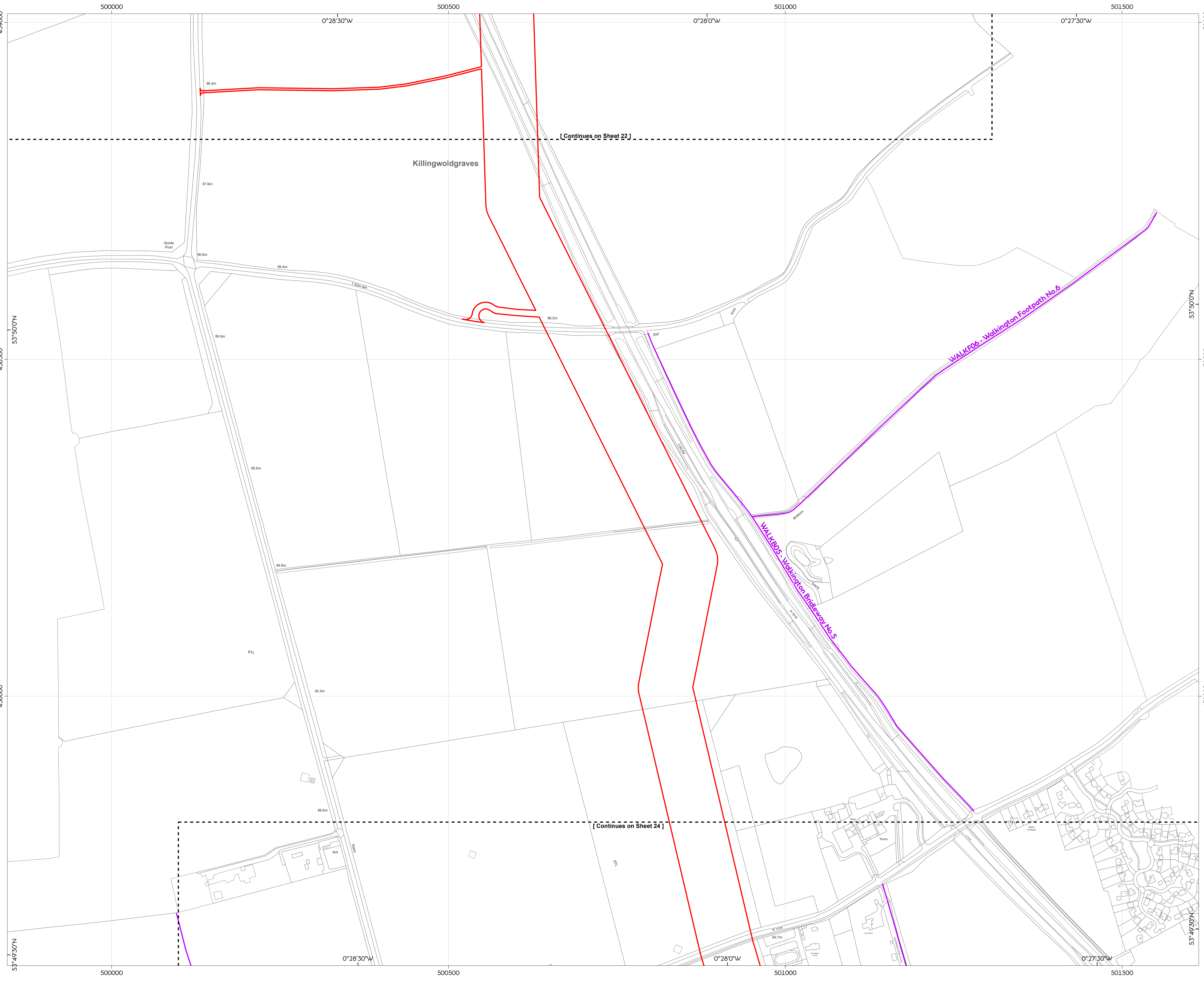
Sources:
 * The extent of the England Coastal Path has been calculated as 14 years of cliff erosion (at 1.0m per year), set back 6m from the edge of the cliff.
 Service Layer Credits: Contains OS data © Crown Copyright and database right 2020.
 © Crown copyright and database rights (2021) Ordnance Survey 0300033673. All rights reserved.



Coordinate system: British National Grid
 Vertical reference: ODN
 Scale @ A1: 1:2,500
 0 25 50 100 Meters
 0 25 50 100 Yards
 GRID NORTH

REV	REMARKS	DATE
1	Site plan for ODP	14/09/2023
A	Updated cartouche and/or project elements, following consultation	14/09/2023

Public Rights of Way Plans - Index Sheet
 Document no: HOW040318
 Created by: XDAOO
 Checked by: HATOW
 Accepted by: KELLY
 Approved by: JAMIB







[Continues on Sheet 22]

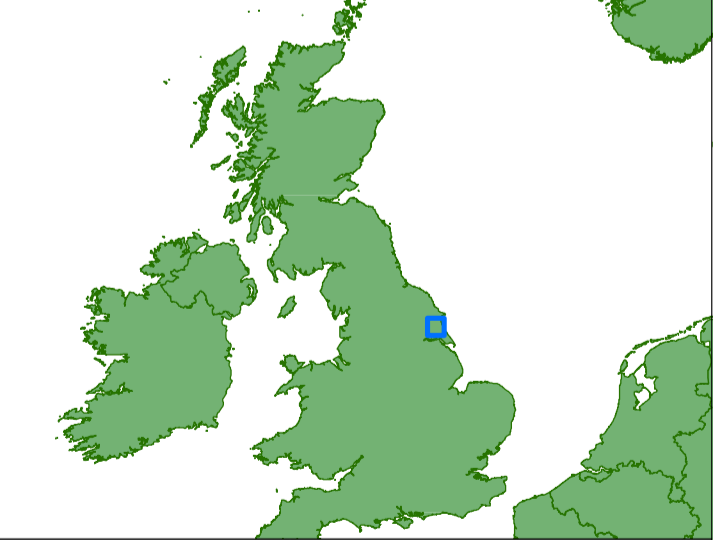
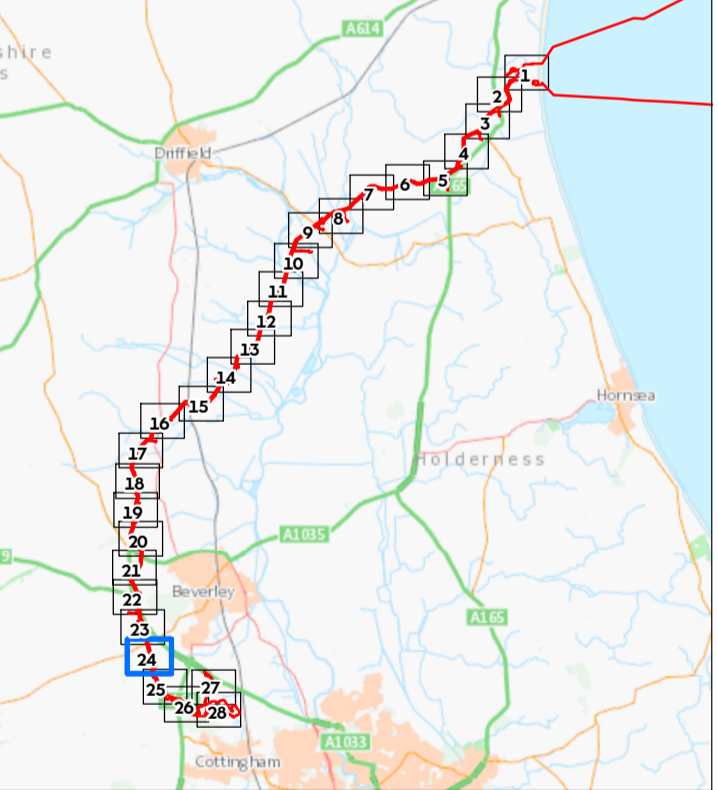
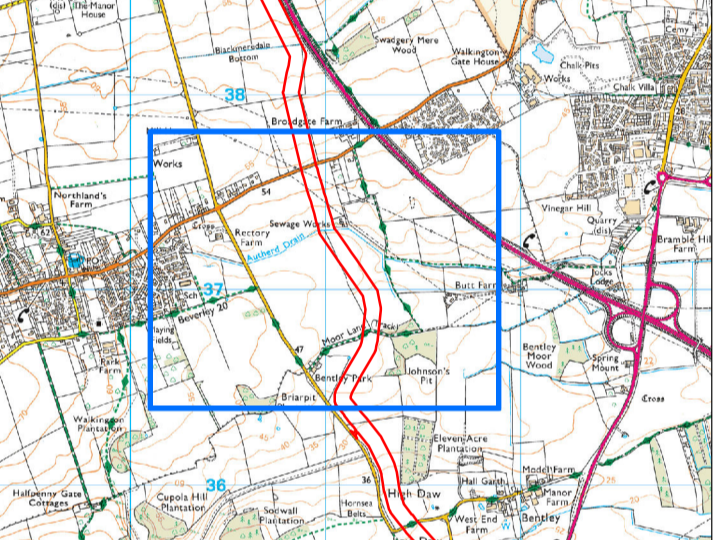
[Continues on Sheet 24]

Hornsea Project Four Offshore Wind Farm Public Rights of Way Plan Sheet 24 of 28

APFP Regulations Reference : 5(2)(k) Application Document Number : D1.7.1

-  Sheet Boundary
-  Order Limits
-  Public Right of Way
-  Public Right of Way to be temporarily stopped up

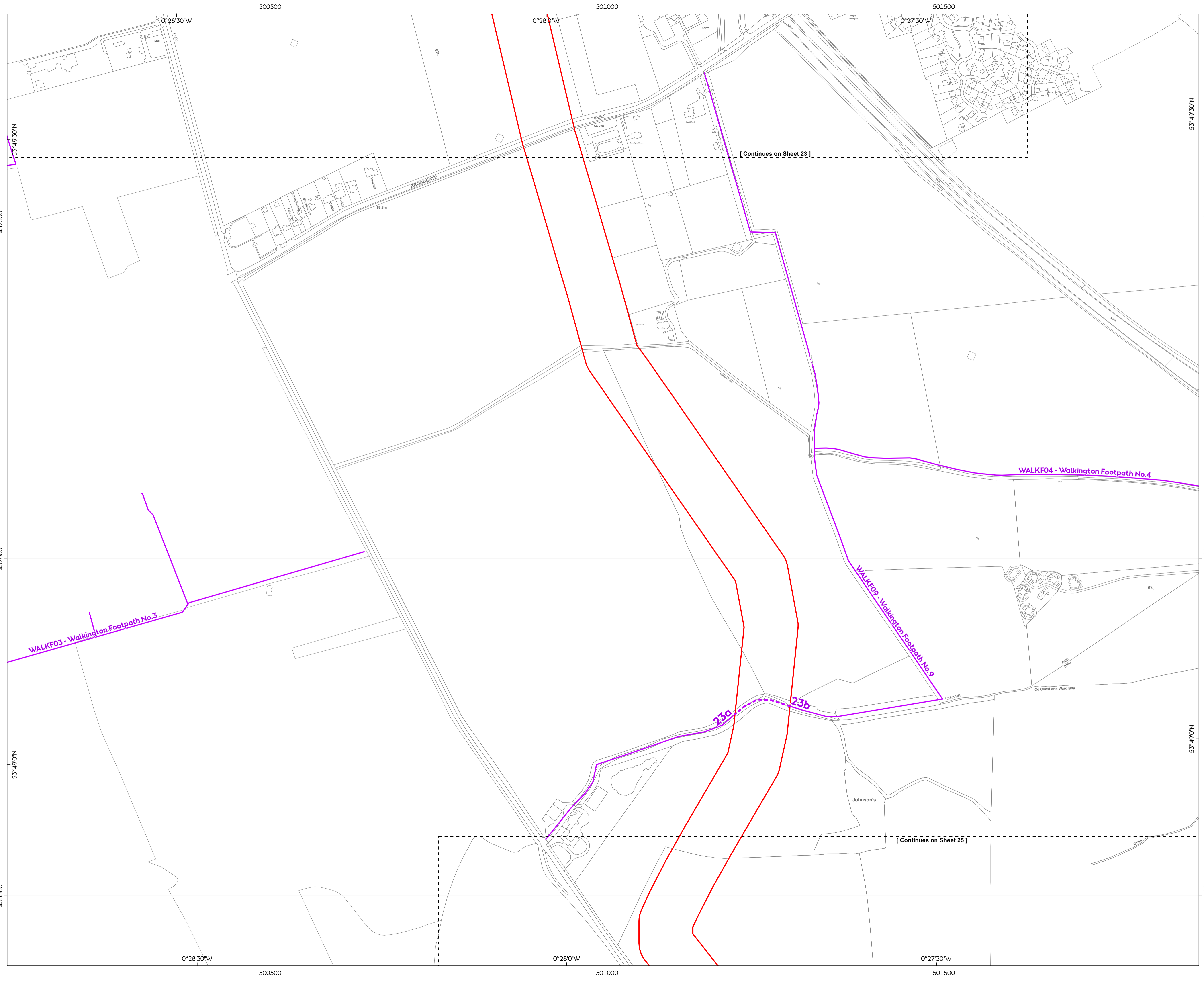
Sources:
 * The extent of the England Coastal Path has been calculated as 14 years of cliff erosion (at 1.0m per year), set back 6m from the edge of the cliff.
 Service Layer Credits: Contains OS data © Crown Copyright and database right 2020.
 © Crown copyright and database rights [2021] Ordnance Survey 0300033673. All rights reserved.



Coordinate system: British National Grid
 Vertical reference: ODN
 Scale @ A1: 1:2,500
 0 25 50 100 Meters
 0 25 50 100 Yards
 GRID NORTH

REV	REMARKS	DATE
1	Issue for EDC	14/05/2023
A	Updated cartouche and/or project elements, following consultation	14/06/2023

Public Rights of Way Plans - Index Sheet
 Document no: HOW040318
 Created by: XDACC
 Checked by: HATOW
 Accepted by: KELLY
 Approved by: JAMIB







[Continues on Sheet 23]

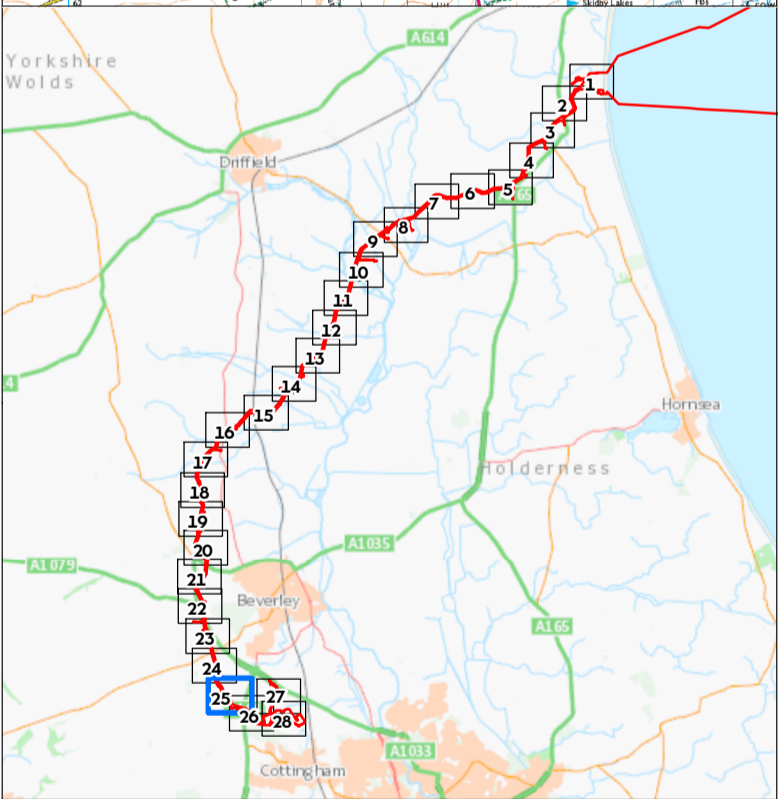
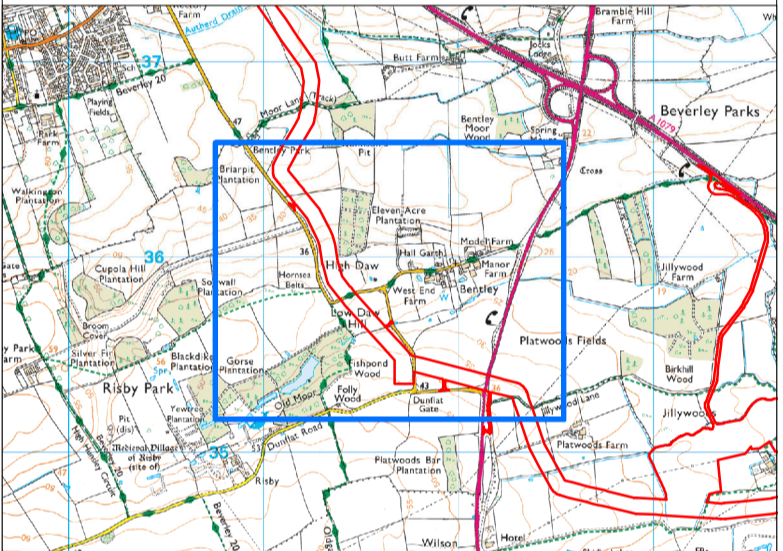
[Continues on Sheet 25]

Hornsea Project Four Offshore Wind Farm Public Rights of Way Plan Sheet 25 of 28

APFP Regulations Reference: 5(2)(k) Application Document Number: D1.7.1

-  Sheet Boundary
-  Order Limits
-  Public Right of Way
-  Public Right of Way to be temporarily stopped up

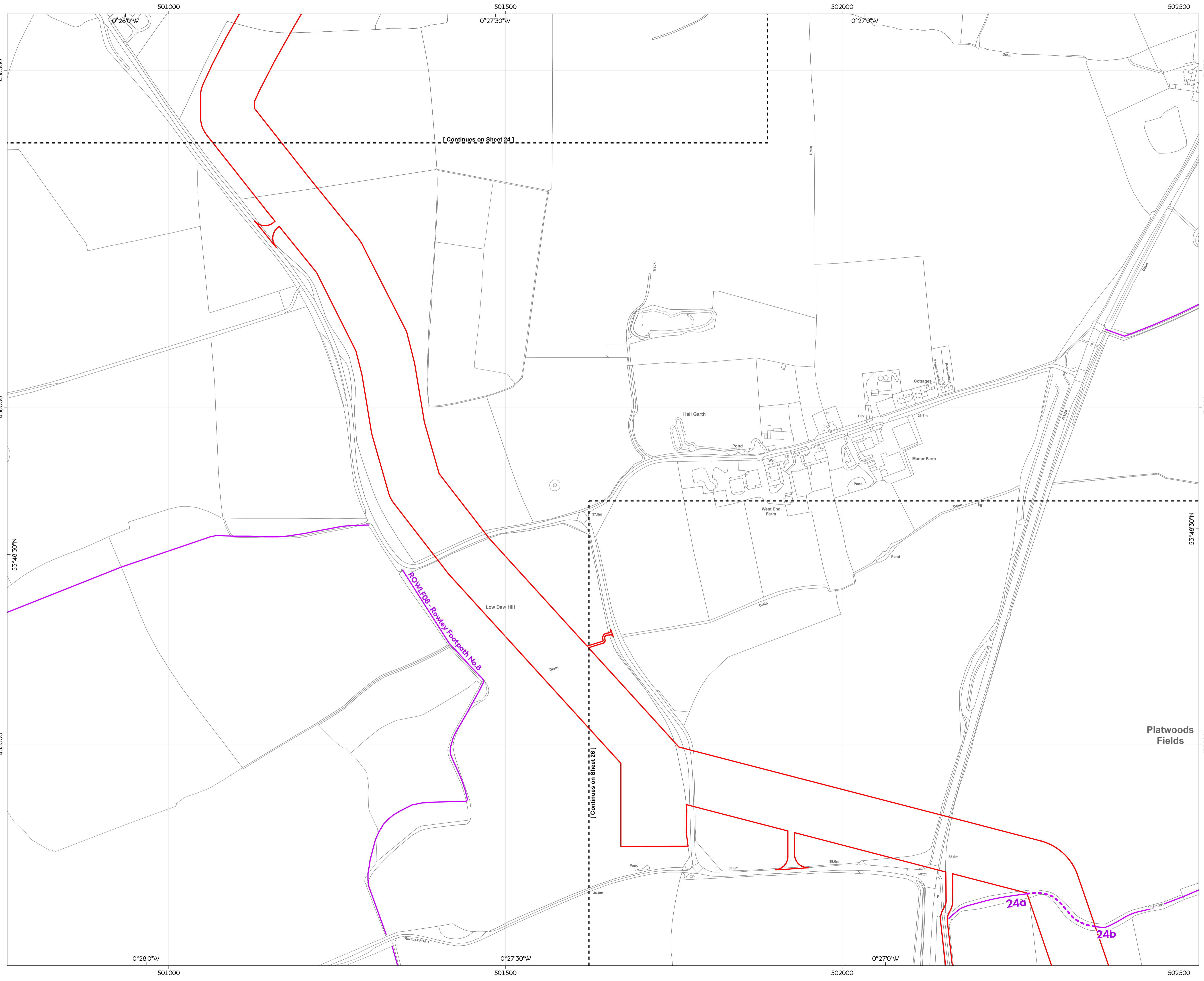
Sources:
 * The extent of the England Coastal Path has been calculated as 14 years of cliff erosion (at 1.0m per year), set back 6m from the edge of the cliff.
 Service Layer Credits: Contains OS data © Crown Copyright and database right 2020.
 © Crown copyright and database rights [2021] Ordnance Survey 0300033673. All rights reserved.



Coordinate system: British National Grid
 Vertical reference: ODN
 Scale @ A1: 1:2,500

REV	REMARK	DATE
A	Updated cartographic project elements, following consultation	16/09/2021

Public Rights of Way Plans - Index Sheet
 Document no: HOW040318
 Created by: XDACC
 Checked by: HATOW
 Accepted by: KELLY
 Approved by: JAMIB



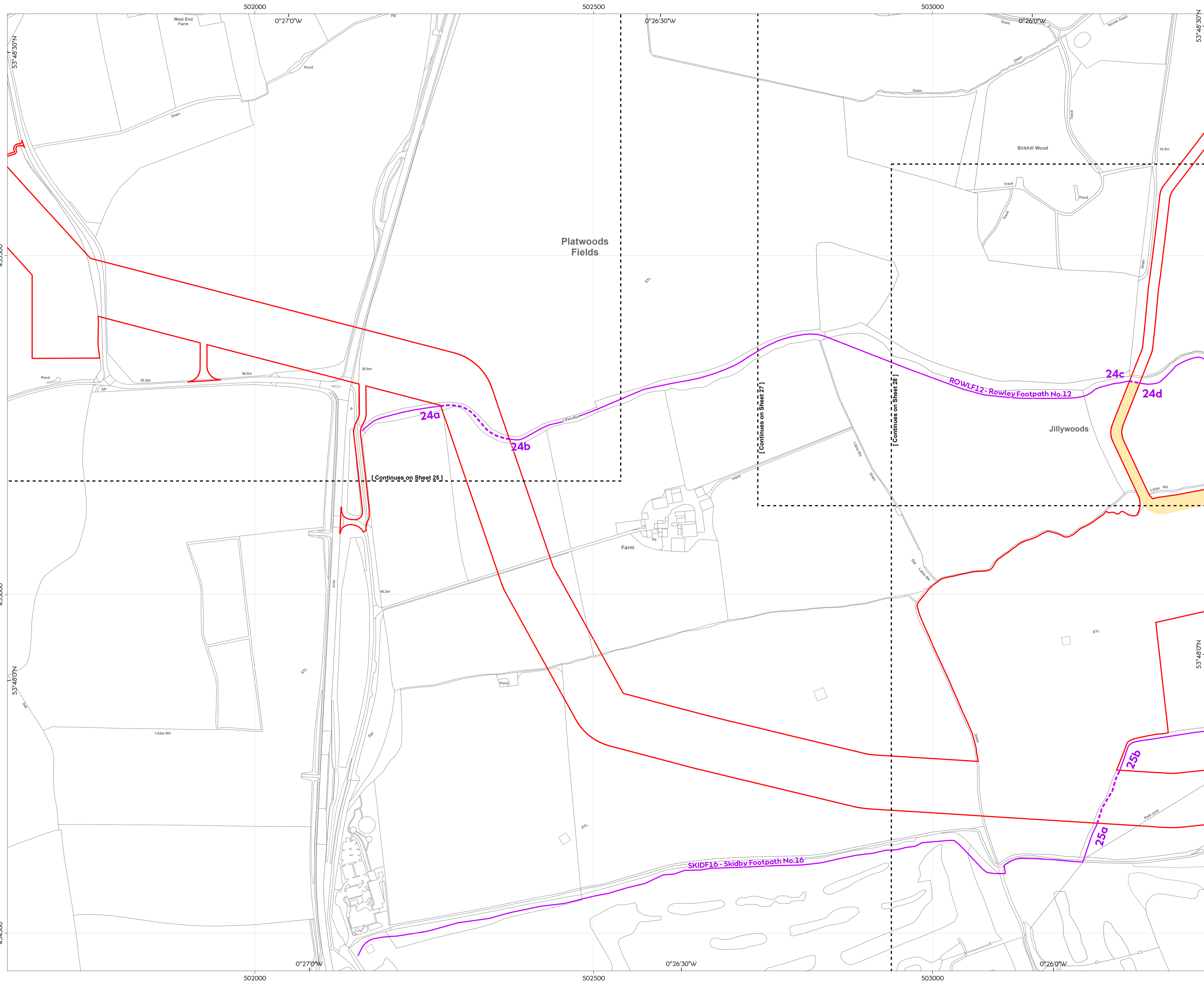
[Continues on Sheet 24]

[Continues on Sheet 26]

ROW L08 - Rowley Footpath No.8

24a

24b



Hornsea Project Four Offshore Wind Farm

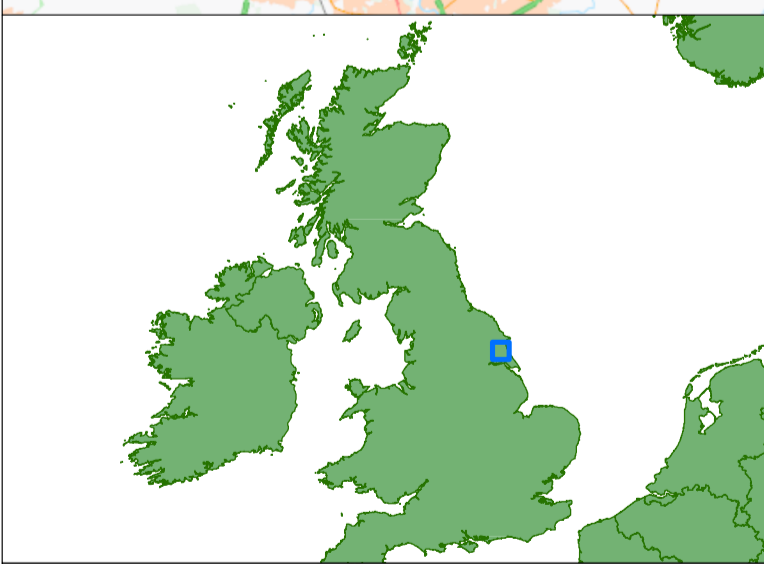
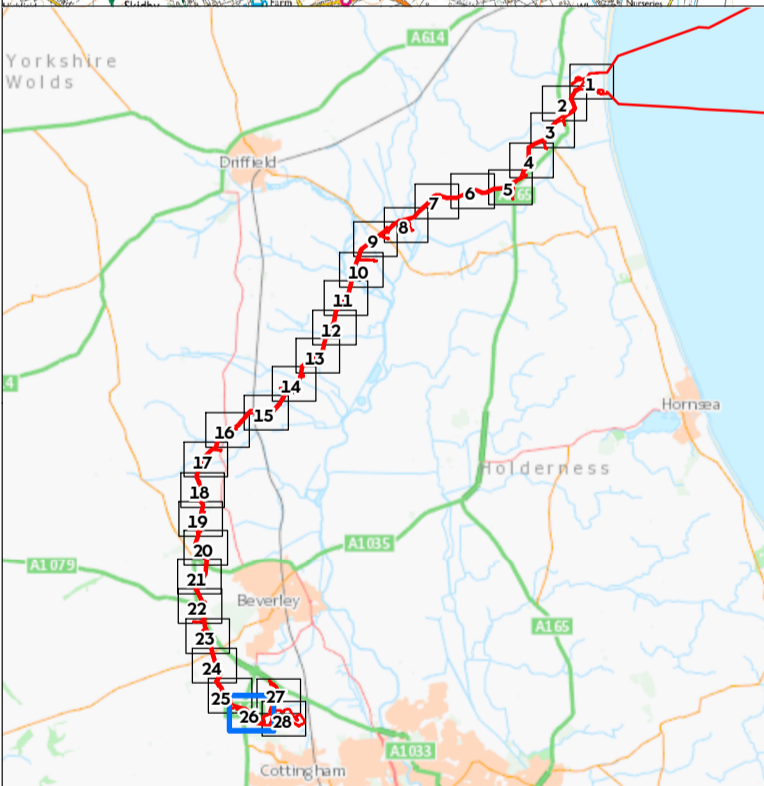
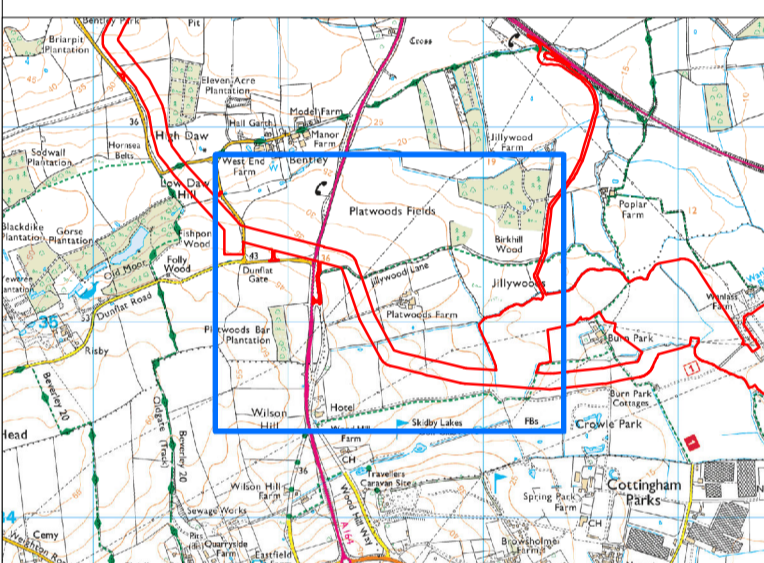
Public Rights of Way Plan

Sheet 26 of 28

APFP Regulations Reference: 5(2)(k) Application Document Number: DL7.1

- Sheet Boundary
- Order Limits
- Public Right of Way
- Public Right of Way to be temporarily stopped up
- Public Right of Way Diversion - Area 1

Sources:
 * The extent of the England Coastal Path has been calculated as 14 years of cliff erosion (at 1.0m per year), set back 5m from the edge of the cliff.
 Service Layer Credits: Contains OS data © Crown Copyright and database right 2020. © Crown copyright and database rights [2021] Ordnance Survey 0300033673. All rights reserved.



Coordinate system: British National Grid
 Vertical reference: ODN
 Scale @ A1: 1:2,500
 0 25 50 100 Meters
 0 25 50 100 Yards
 GRID NORTH








REV	REMARKS	DATE
A	Final issue for O&S	14/05/2024
A	Updated cartouche and/or project elements, following consultation	14/06/2024

Public Rights of Way Plans - Index Sheet
 Document no: HOW040318
 Created by: XDAO0
 Checked by: HATOW
 Accepted by: KELLY
 Approved by: JAMIB

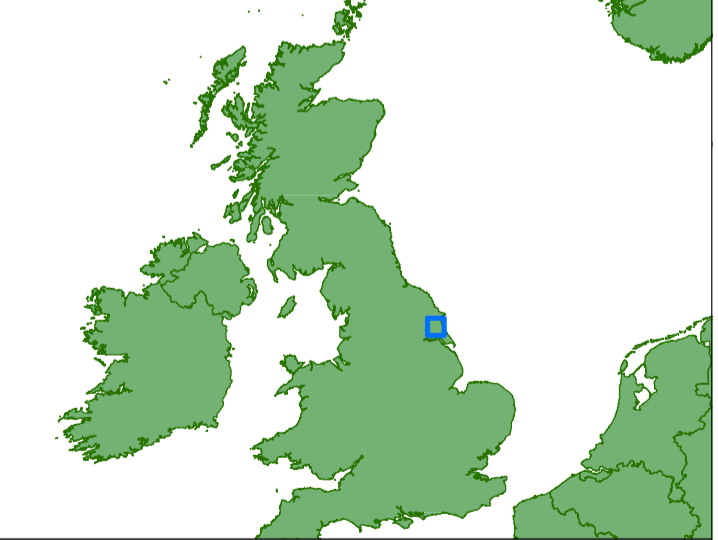
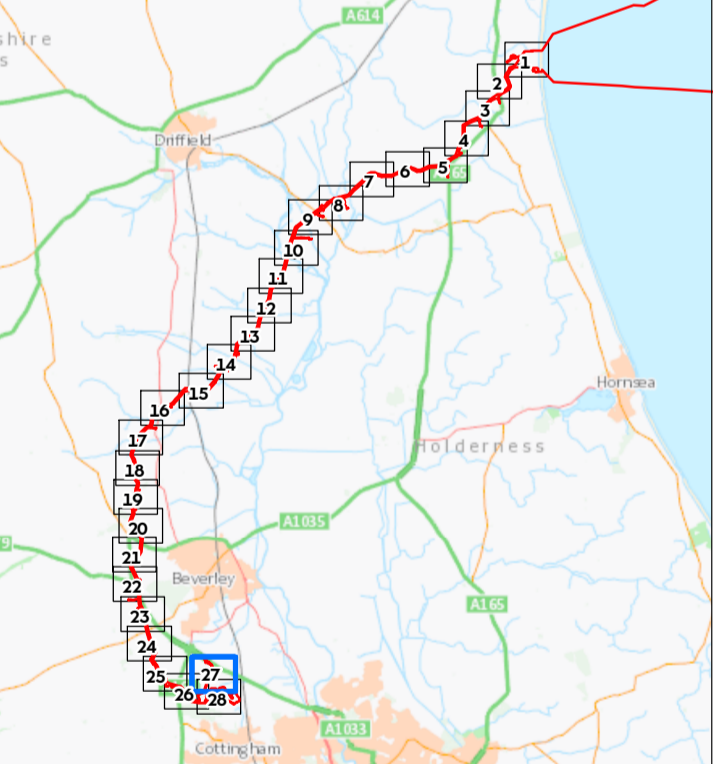
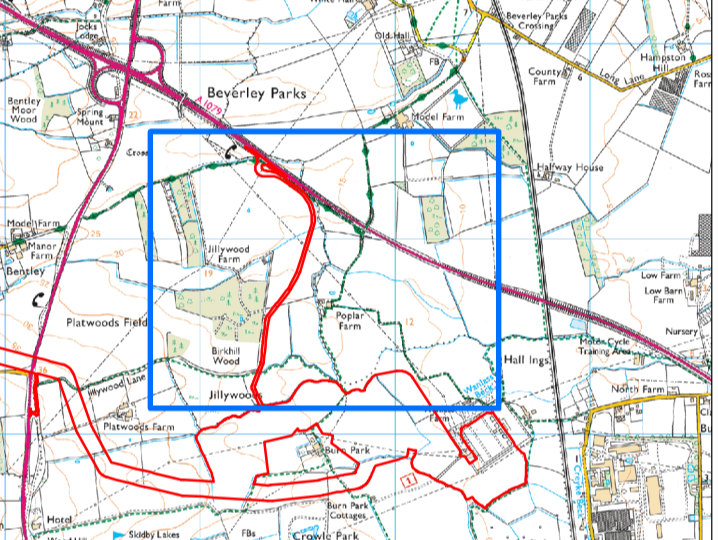


Hornsea Project Four Offshore Wind Farm Public Rights of Way Plan Sheet 27 of 28

APFP Regulations Reference : 5(2)(k) Application Document Number : D1.7.1

-  Sheet Boundary
-  Order Limits
-  Public Right of Way Diversion
-  Public Right of Way
-  Public Right of Way to be temporarily stopped up
-  Public Right of Way to be permanently diverted
-  Public Right of Way Diversion - Area 1

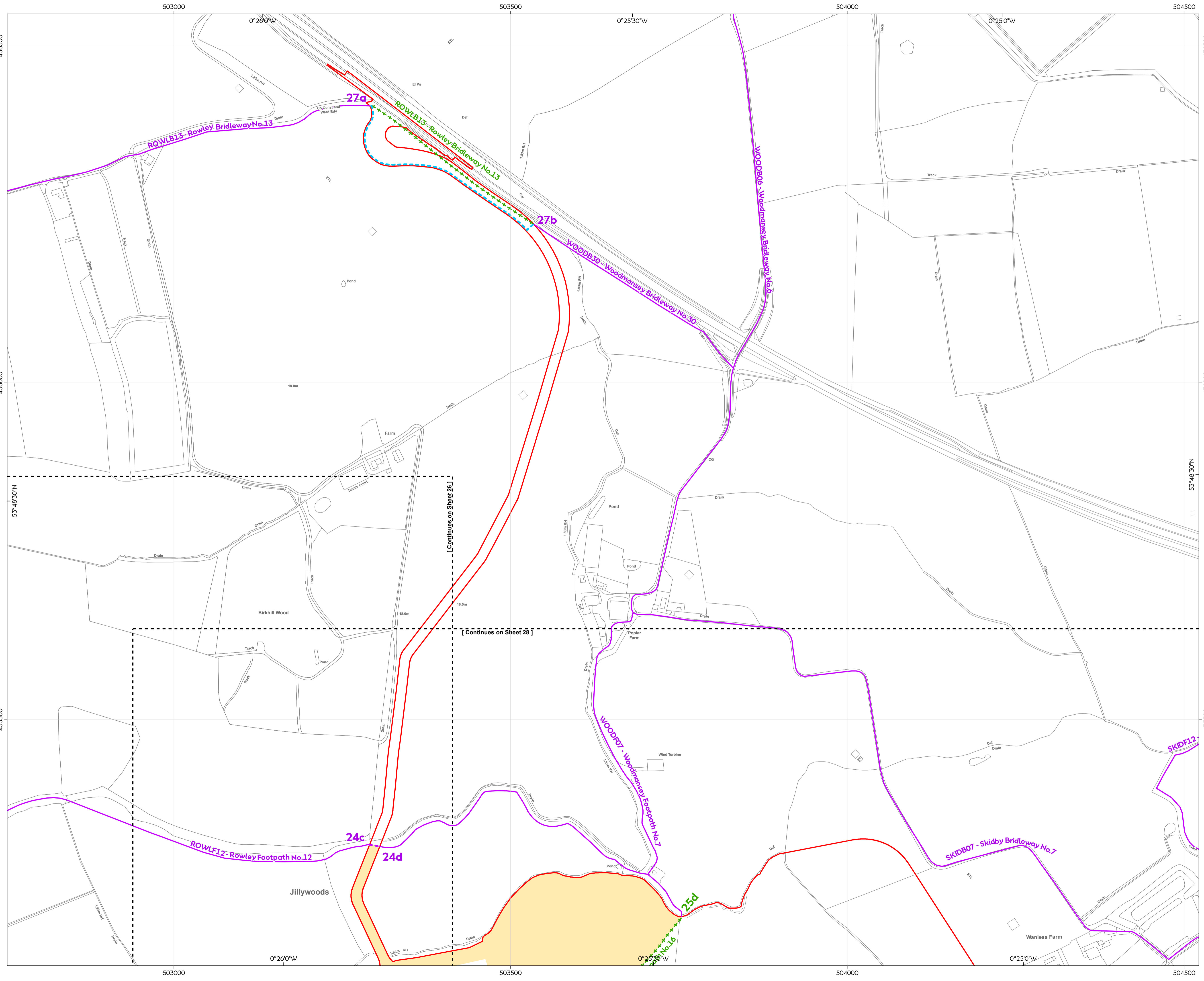
Sources:
* The extent of the England Coastal Path has been calculated as 14 years of cliff erosion (at 1.0m per year), set back 6m from the edge of the cliff.
Service Layer Credits: Contains OS data © Crown Copyright and database right 2020. © Crown copyright and database rights [2021] Ordnance Survey 0300031673. All rights reserved.

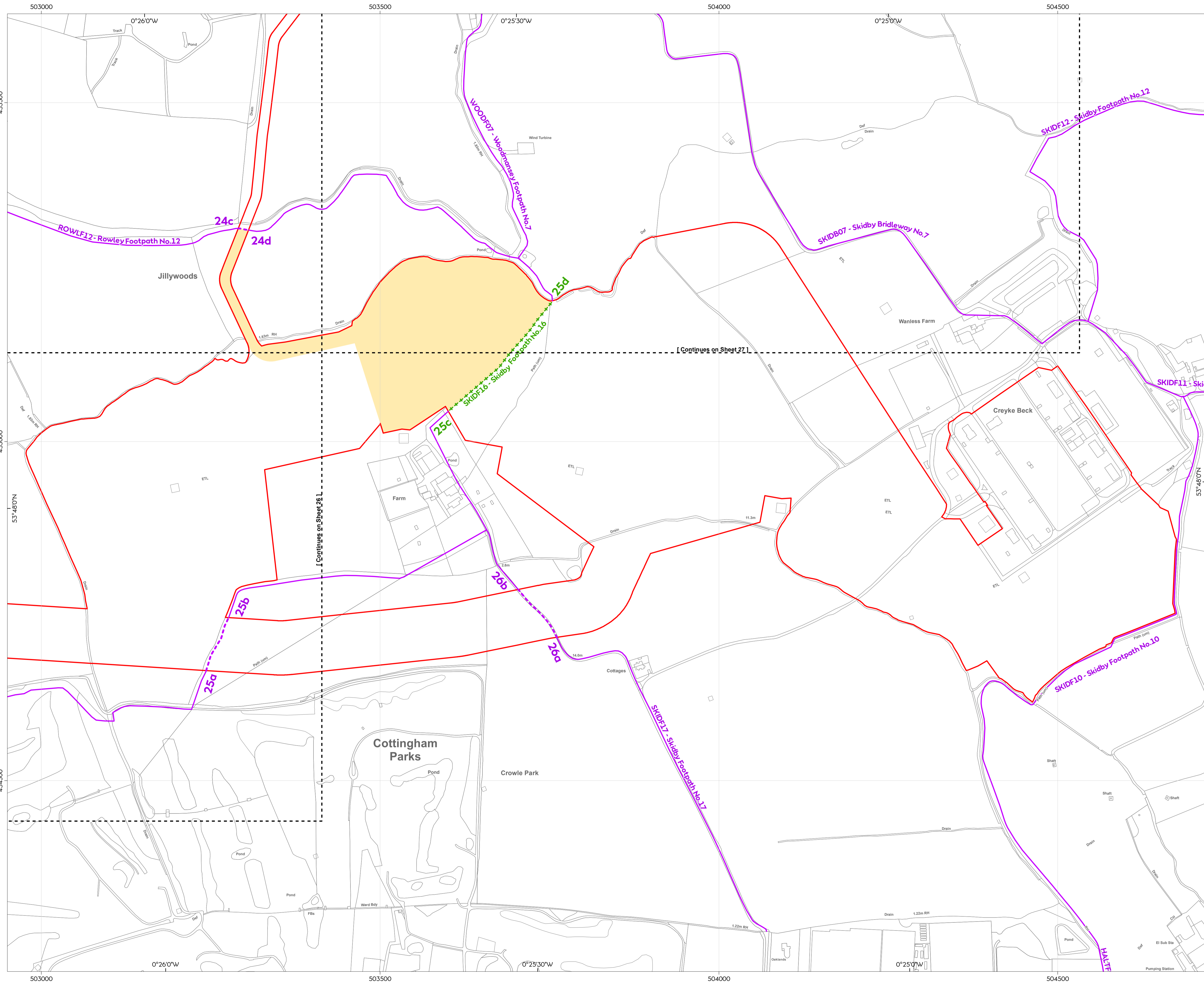


Coordinate system: British National Grid
Vertical reference: ODN
Scale @ A1: 1:2,500
0 25 50 100 Meters
0 25 50 100 Yards
GRID NORTH

REV	REMARKS	DATE
A	Updated cartographic project elements, following consultation	14/09/2023
		14/09/2023

Public Rights of Way Plans - Index Sheet
Document no: HOW040318
Created by: XDAO0
Checked by: HATOW
Accepted by: KELLY
Approved by: JAMIB



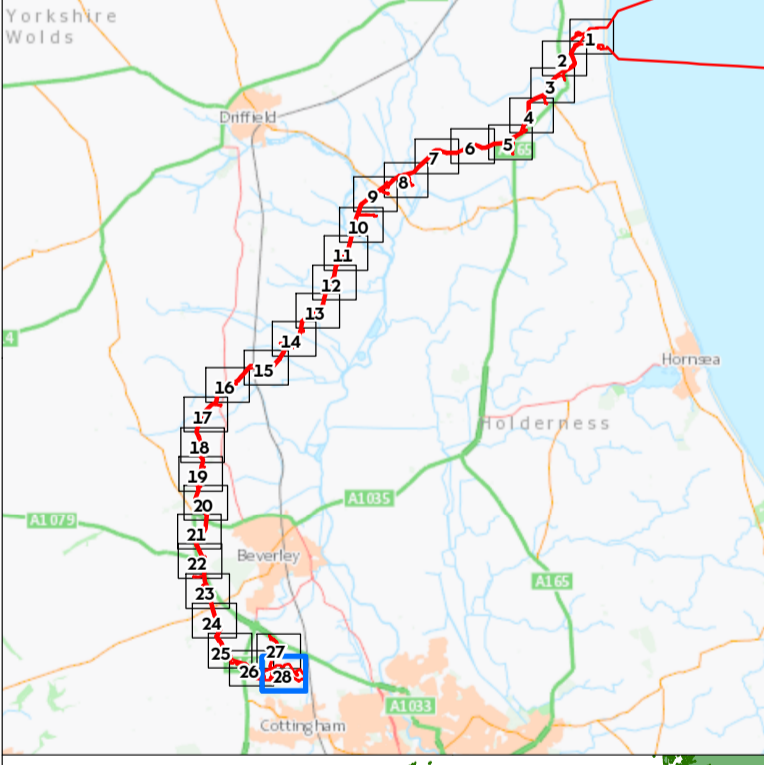
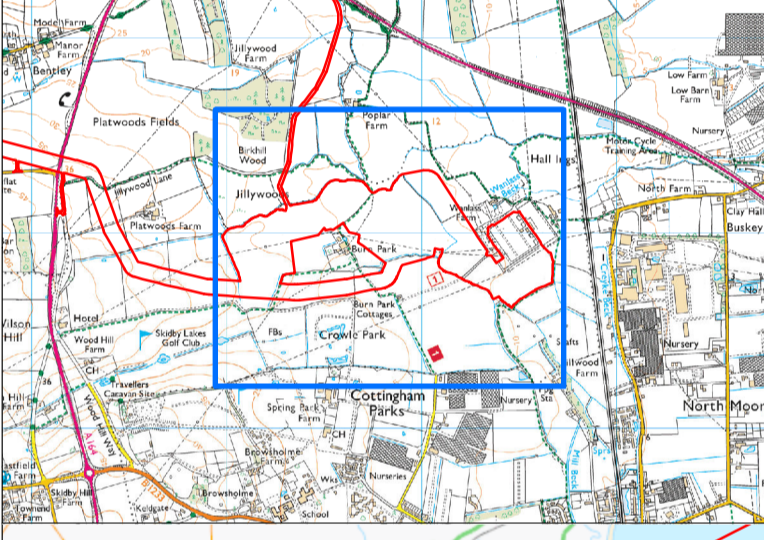


Hornsea Project Four Offshore Wind Farm Public Rights of Way Plan Sheet 28 of 28

APFP Regulations Reference : 5(2)(k) Application Document Number : D1.7.1

- Sheet Boundary
- Order Limits
- Public Right of Way
- Public Right of Way to be temporarily stopped up
- Public Right of Way to be permanently diverted
- Public Right of Way Diversion - Area 1

Sources:
 * The extent of the England Coastal Path has been calculated as 14 years of cliff erosion (at 1.0m per year), set back 6m from the edge of the cliff.
 Service Layer Credits: Contains OS data © Crown Copyright and database right 2020.
 © Crown copyright and database rights [2021] Ordnance Survey 0300031673. All rights reserved.



Coordinate system: British National Grid
 Vertical reference: ODN
 Scale @ A1: 1:2,500
 0 25 50 100 Meters
 0 25 50 100 Yards
 GRID NORTH

REV	REMARKS	DATE
A	Updated cartographic project elements, following consultation	14/09/2023

Public Rights of Way Plans - Index Sheet
 Document no: HOW040318
 Created by: XDAO0
 Checked by: HATOW
 Accepted by: KELLY
 Approved by: JAMIB